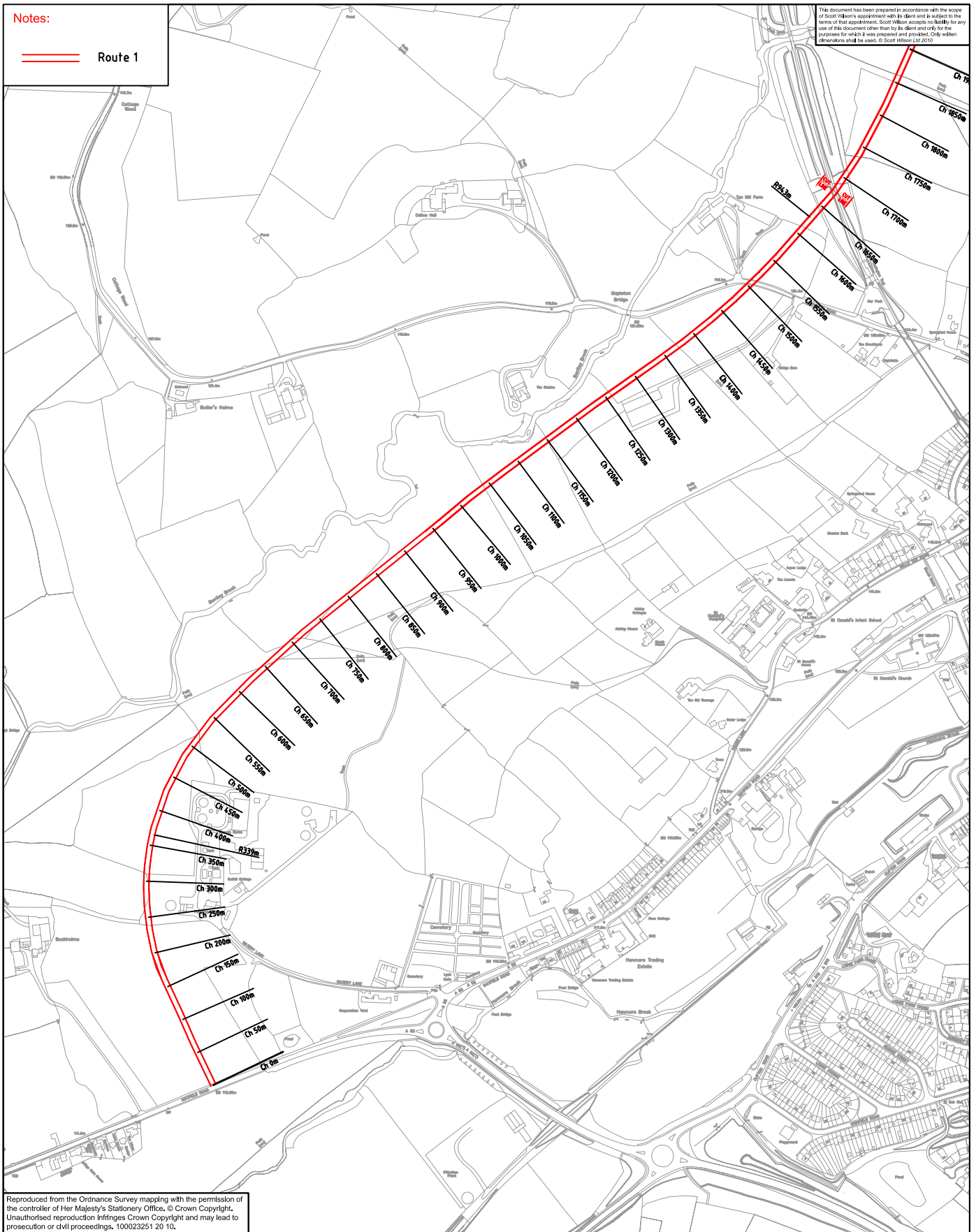


Notes:

Route 1

This document has been prepared in accordance with the scope of Scott Wilson's appointment with its client and is subject to the terms of that appointment. Scott Wilson accepts no liability for any use of this document other than by its client and only for the purposes for which it was prepared and produced. Only when dimensions shall be used. © Scott Wilson Ltd 2010



Reproduced from the Ordnance Survey mapping with the permission of the controller of Her Majesty's Stationery Office. © Crown Copyright. Unauthorised reproduction infringes Crown Copyright and may lead to prosecution or civil proceedings. 100023251 20 10.

DERBYSHIRE COUNTY COUNCIL
HIGHWAYS & TRANSPORTATION
CONSULTANCY SERVICES


D130439/1.1		
Scale at A3 : 1:5000		
Drw RD	App	Rev
Chk	Date 01/03/10	Date

Job Title
ASHBOURNE BY-PASS

CONSULTANT TO



IAN STEPHENSON
 Strategic Director – Environmental Services



www.scottwilson.com

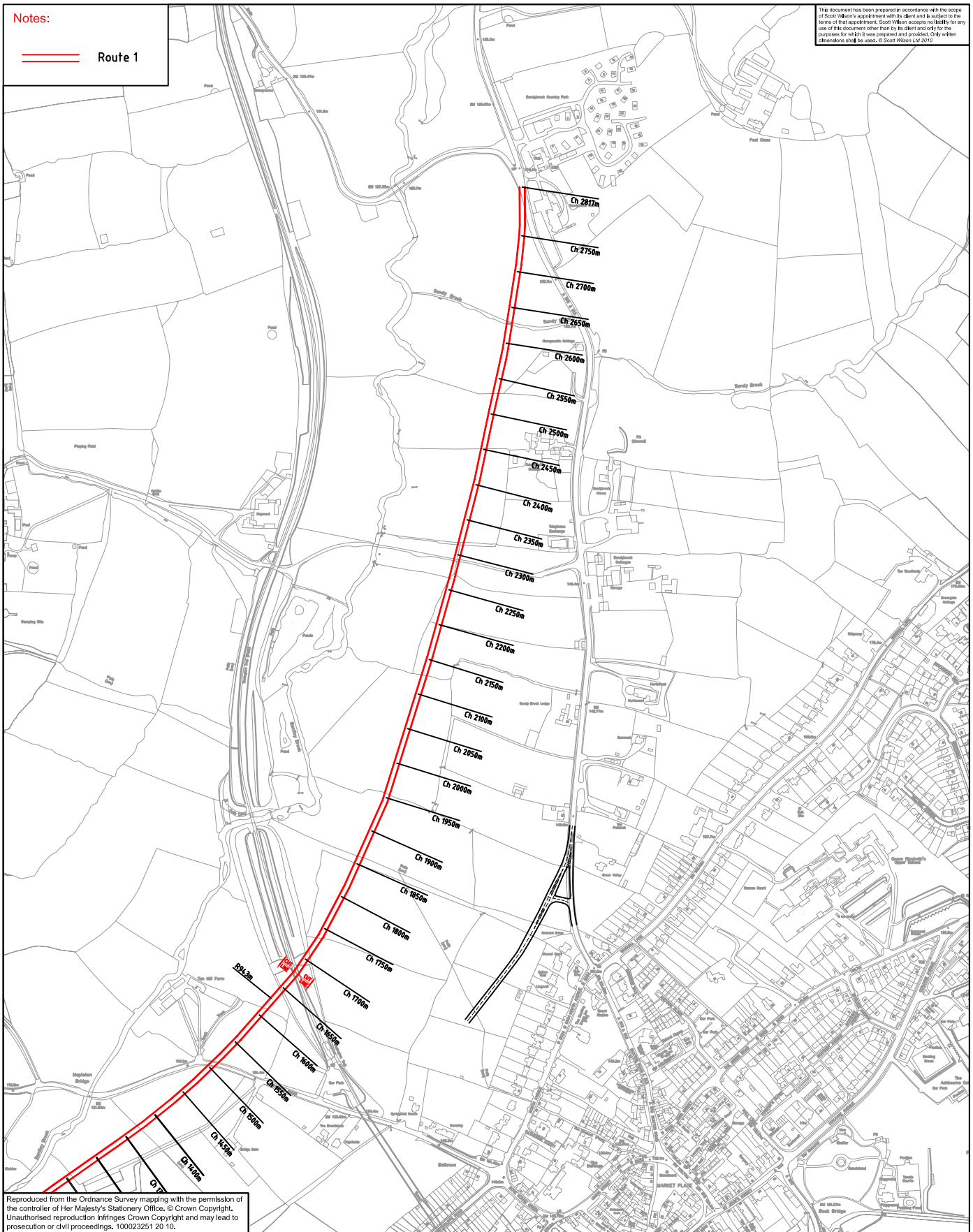
Drawing Title
ROUTE 1 ALIGNMENT
SHEET 1 OF 2

Plot Date :
 AutoCAD File Name :

Notes:

Route 1

This document has been prepared in accordance with the scope of Scott Wilson's appointment with its client and is subject to the terms of that appointment. Scott Wilson accepts no liability for any use of this document other than by its client and only for the purposes for which it was prepared and provided. Only written dimensions should be used. © Scott Wilson Ltd 2010



Reproduced from the Ordnance Survey mapping with the permission of the controller of Her Majesty's Stationery Office. © Crown Copyright. Unauthorised reproduction infringes Crown Copyright and may lead to prosecution or civil proceedings. 100023251 20 10.

DERBYSHIRE COUNTY COUNCIL

**HIGHWAYS & TRANSPORTATION
CONSULTANCY SERVICES**

D130439/1.2

Scale at A3 : 1:5000

Drw	RD	App	Rev
Chk	Date 01/03/10	Date	

Job Title

ASHBOURNE BY-PASS

CONSULTANT TO



IAN STEPHENSON
Strategic Director – Environmental Services



www.scottwilson.com

Drawing Title

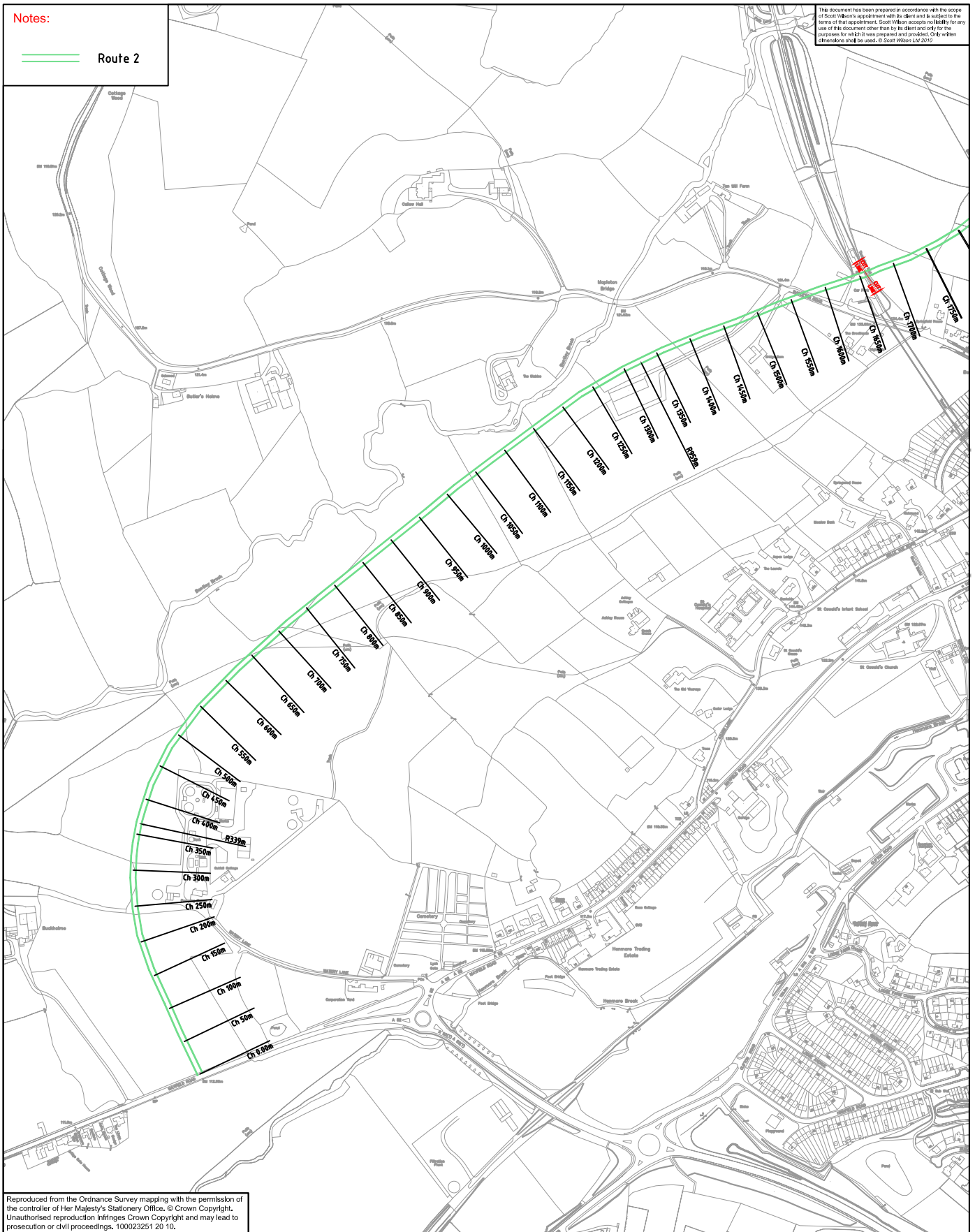
**ROUTE 1 ALIGNMENT
SHEET 2 OF 2**

Plot Date :
AutoCAD File Name :

Notes:

Route 2

This document has been prepared in accordance with the scope of Scott Wilson's appointment with its client and is subject to the terms of that appointment. Scott Wilson accepts no liability for any use of this document other than by its client and only for the purposes for which it was prepared and provided. Only written dimensions should be used. © Scott Wilson Ltd 2010



Reproduced from the Ordnance Survey mapping with the permission of the controller of Her Majesty's Stationery Office. © Crown Copyright. Unauthorised reproduction infringes Crown Copyright and may lead to prosecution or civil proceedings. 100023251 20 10.


DERBYSHIRE COUNTY COUNCIL
HIGHWAYS & TRANSPORTATION CONSULTANCY SERVICES

D130439/2.1		
Scale at A3 : 1:5000		
Drw RD	App	Rev
Chk	Date 01/03/10	Date

Job Title
ASHBOURNE BY-PASS

CONSULTANT TO

IAN STEPHENSON
 Strategic Director – Environmental Services


 www.scottwilson.com

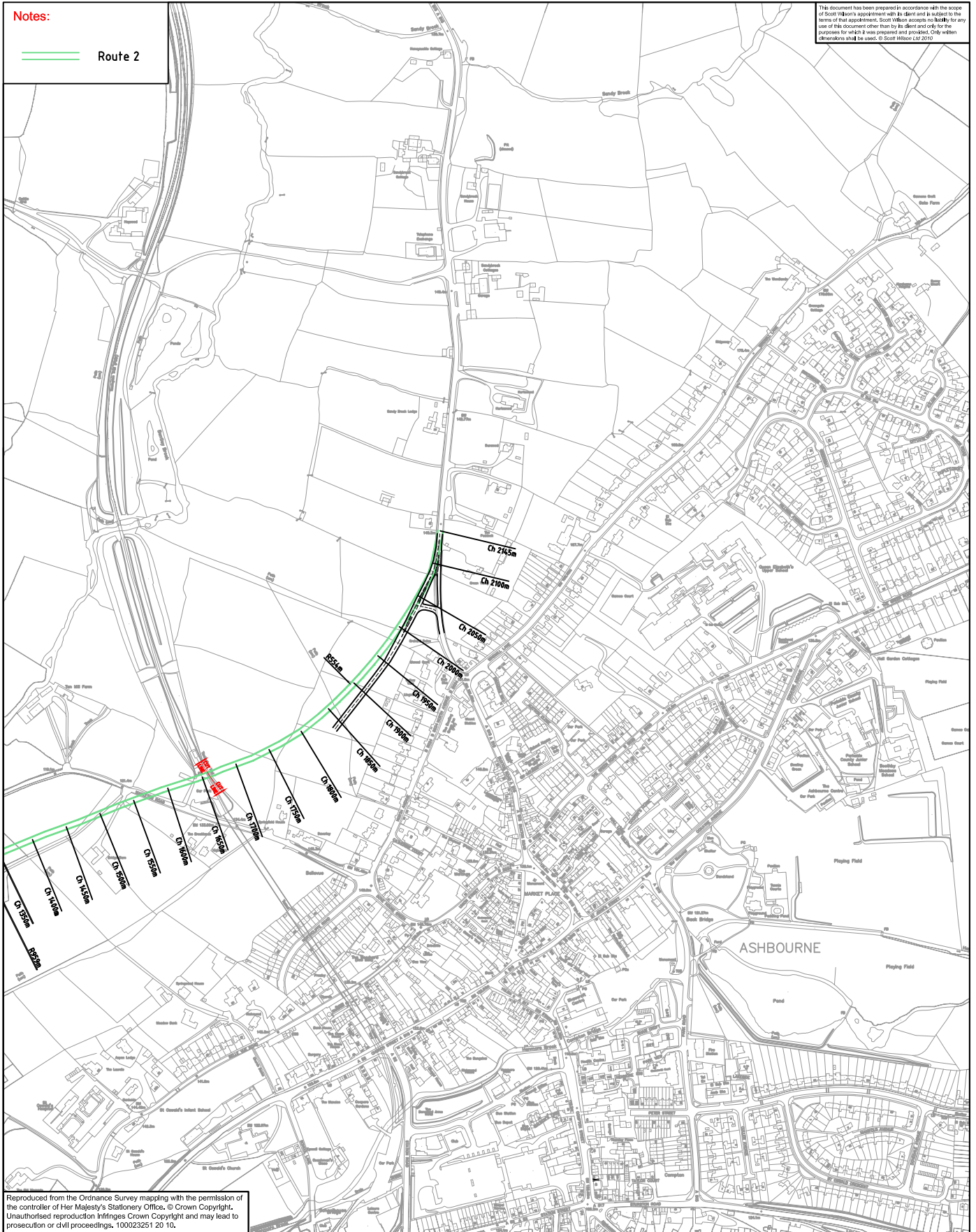
Drawing Title
ROUTE 2 ALIGNMENT SHEET 1 OF 2

Plot Date :
 AutoCAD File Name :

This document has been prepared in accordance with the scope of Scott Wilson's appointment with its client and is subject to the terms of that appointment. Scott Wilson accepts no liability for any use of this document other than by its client and only for the purposes for which it was prepared and provided. Only written dimensions shall be used. © Scott Wilson Ltd 2010

Notes:

Route 2



DERBYSHIRE COUNTY COUNCIL
HIGHWAYS & TRANSPORTATION CONSULTANCY SERVICES

D130439/2.2		
Scale at A3 : 1:5000		
Drw RD	App	Rev
Chk	Date 01/03/10	Date

Job Title
ASHBOURNE BY-PASS

CONSULTANT TO



IAN STEPHENSON
 Strategic Director – Environmental Services



www.scottwilson.com

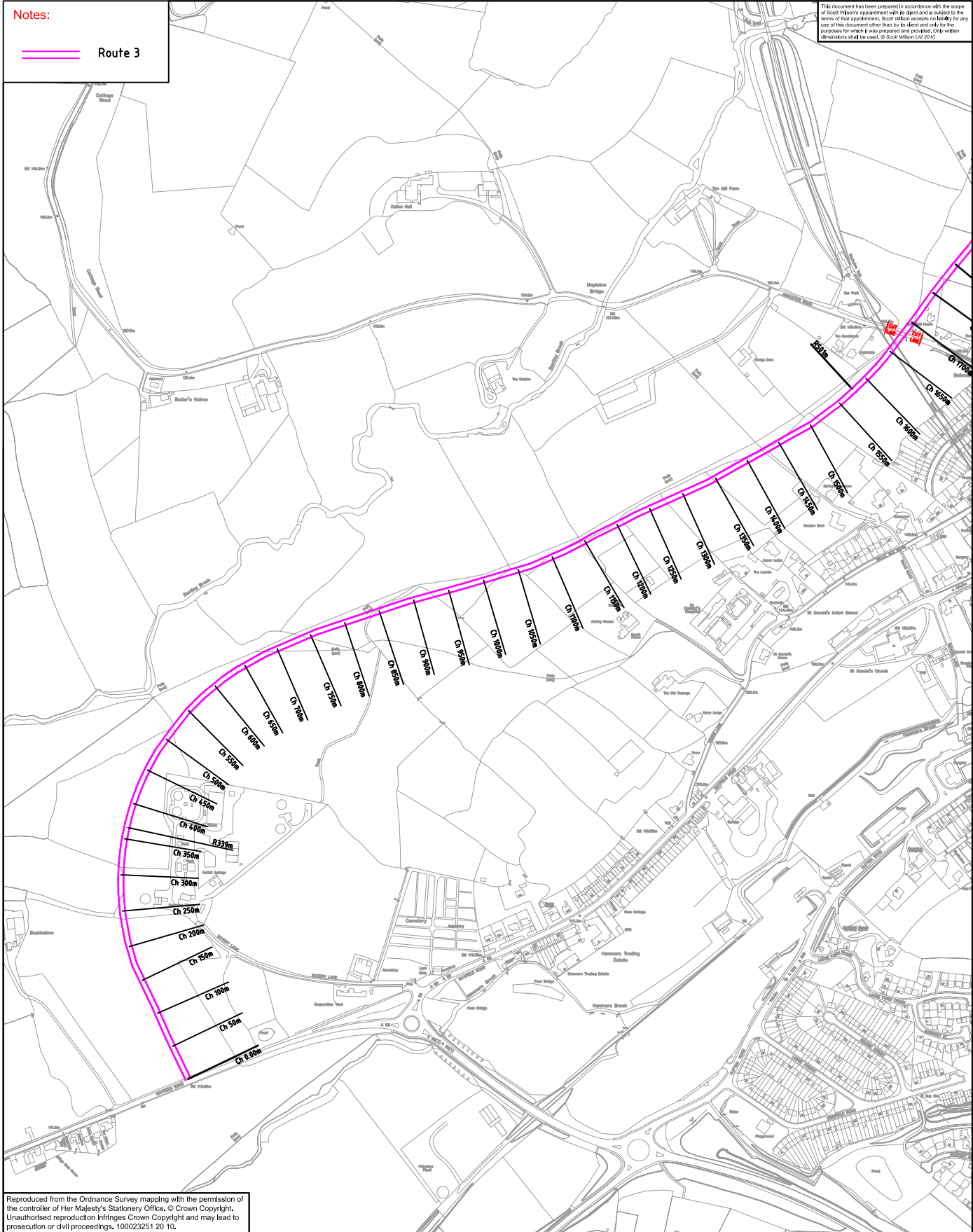
Drawing Title
ROUTE 2 ALIGNMENT SHEET 2 OF 2

Plot Date :
 AutoCAD File Name :

Notes:

Route 3

This document has been prepared in accordance with the scope of Scott Wilson's appointment with its client and is subject to the terms of that appointment. Scott Wilson accepts no liability for any use of this document other than by its client and only for the purposes for which it was prepared and provided. Only when dimensions shall be used. © Scott Wilson Ltd 2010



Reproduced from the Ordnance Survey mapping with the permission of the controller of Her Majesty's Stationery Office. © Crown Copyright. Unauthorised reproduction infringes Crown Copyright and may lead to prosecution or civil proceedings. 100023251 20 10.

DERBYSHIRE COUNTY COUNCIL
HIGHWAYS & TRANSPORTATION
CONSULTANCY SERVICES


D130439/3.1		
Scale at A3 : 1:5000		
Drw RD	App	Rev
Chk	Date 01/03/10	Date

Job Title
ASHBOURNE BY-PASS

CONSULTANT TO



IAN STEPHENSON
 Strategic Director – Environmental Services



www.scottwilson.com

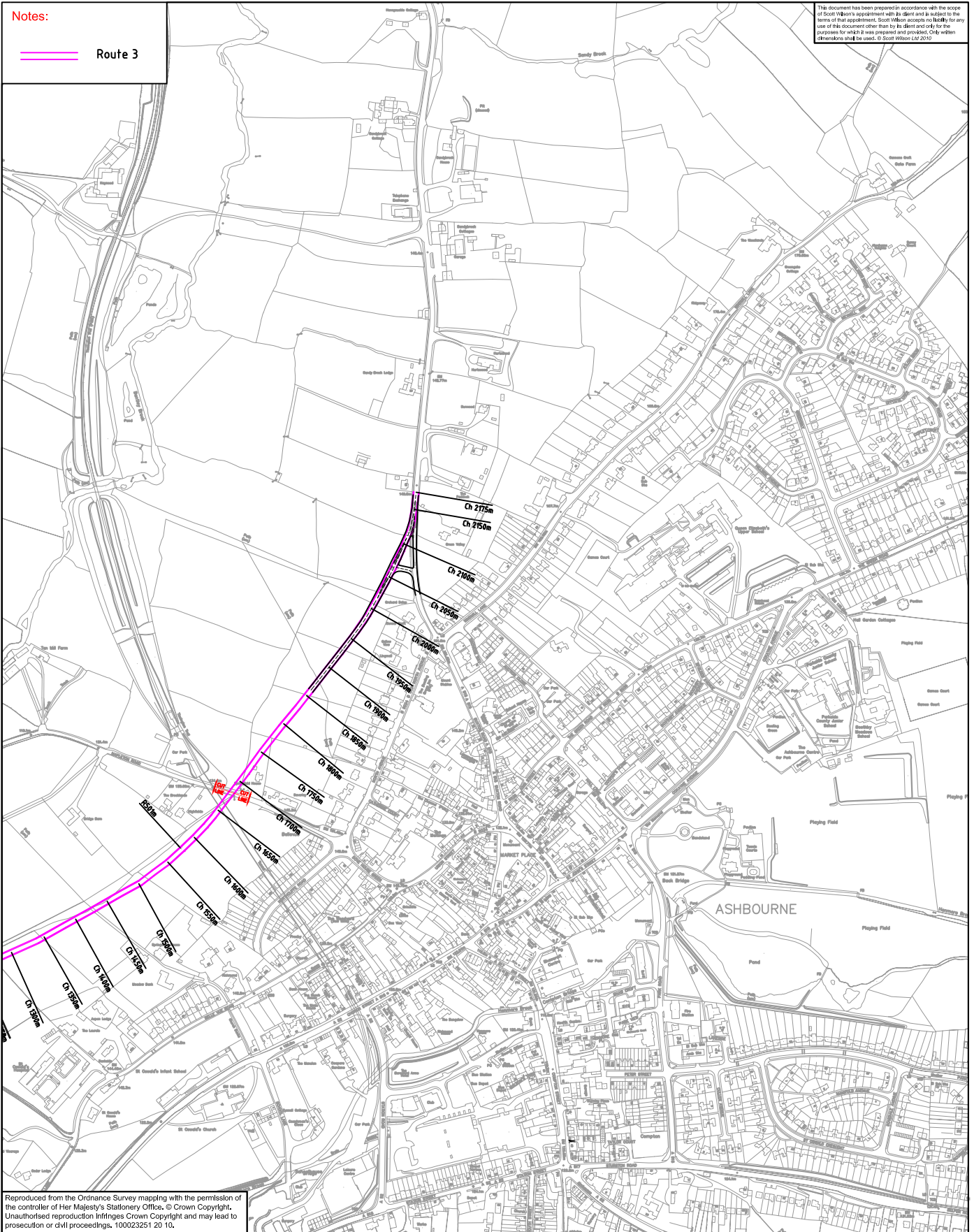
Drawing Title
ROUTE 3 ALIGNMENT
SHEET 1 OF 2

Plot Date :
 AutoCAD File Name :

Notes:

 Route 3

This document has been prepared in accordance with the scope of Scott Wilson's appointment with its client and is subject to the terms of that appointment. Scott Wilson accepts no liability for any use of this document other than by its client and only for the purposes for which it was prepared and provided. Only when dimensions shall be used. © Scott Wilson Ltd 2010



Reproduced from the Ordnance Survey mapping with the permission of the controller of Her Majesty's Stationery Office. © Crown Copyright. Unauthorised reproduction infringes Crown Copyright and may lead to prosecution or civil proceedings. 100023251 20 10.

DERBYSHIRE COUNTY COUNCIL

**HIGHWAYS & TRANSPORTATION
CONSULTANCY SERVICES**

D130439/3.2

Scale at A3 : 1:5000

Drw	RD	App	Rev
Chk	Date 01/03/10	Date	

Job Title

ASHBOURNE BY-PASS

CONSULTANT TO



IAN STEPHENSON
Strategic Director – Environmental Services



www.scottwilson.com

Drawing Title

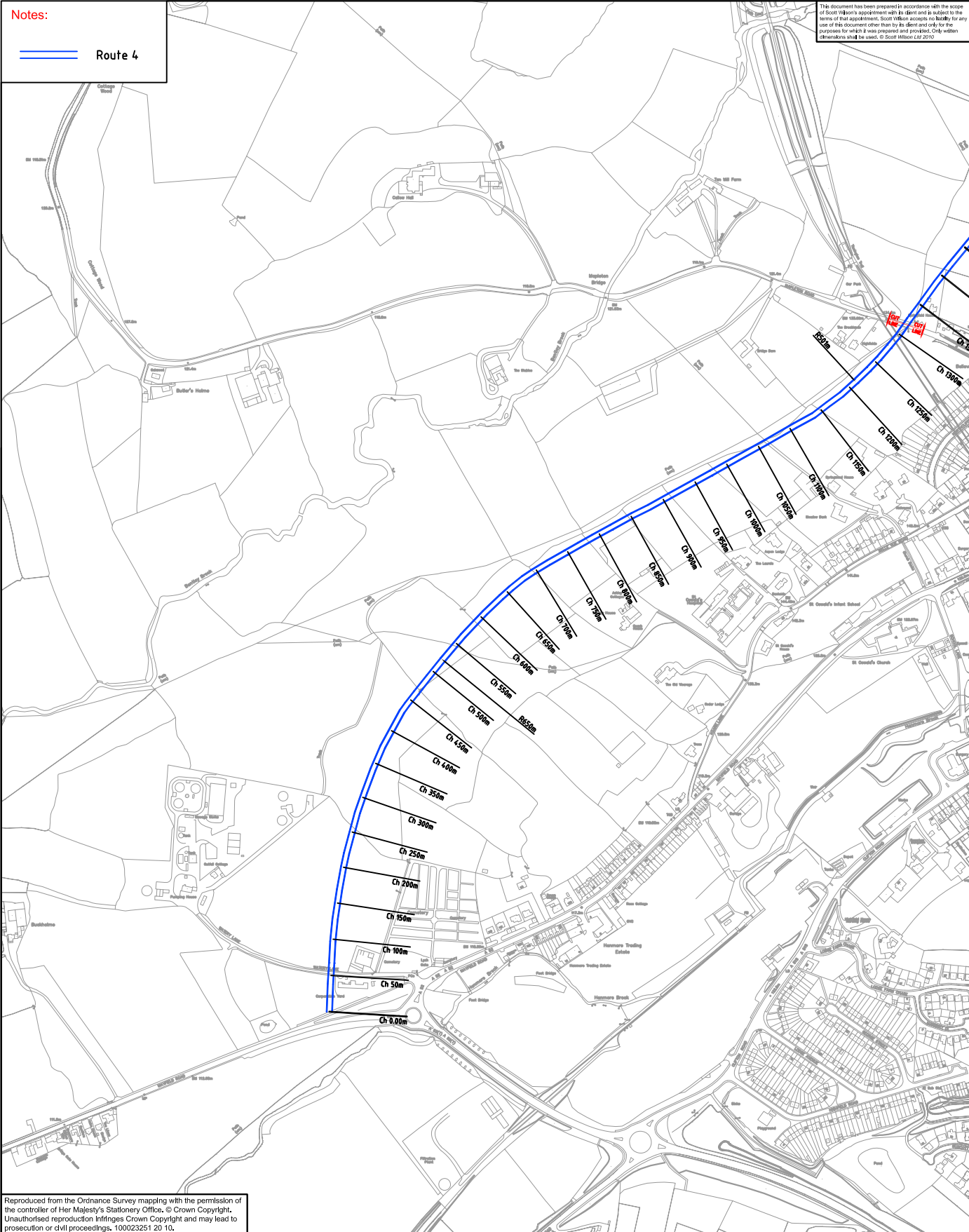
**ROUTE 3 ALIGNMENT
SHEET 2 OF 2**

Plot Date :
AutoCAD File Name :

Notes:

Route 4

This document has been prepared in accordance with the scope of Scott Wilson's appointment with its client and is subject to the terms of that appointment. Scott Wilson accepts no liability for any use of this document other than by its client and only for the purposes for which it was prepared and provided. Only written dimensions shall be used. © Scott Wilson Ltd 2010



Reproduced from the Ordnance Survey mapping with the permission of the controller of Her Majesty's Stationery Office. © Crown Copyright. Unauthorised reproduction infringes Crown Copyright and may lead to prosecution or civil proceedings. 100023251 20 10.

DERBYSHIRE COUNTY COUNCIL
HIGHWAYS & TRANSPORTATION
CONSULTANCY SERVICES


D130439/4.1		
Scale at A3 : 1:5000		
Drw	RD	App
Rev		
Chk	Date 01/03/10	Date

Job Title
ASBOURNE BY-PASS

CONSULTANT TO



IAN STEPHENSON
 Strategic Director – Environmental Services



www.scottwilson.com

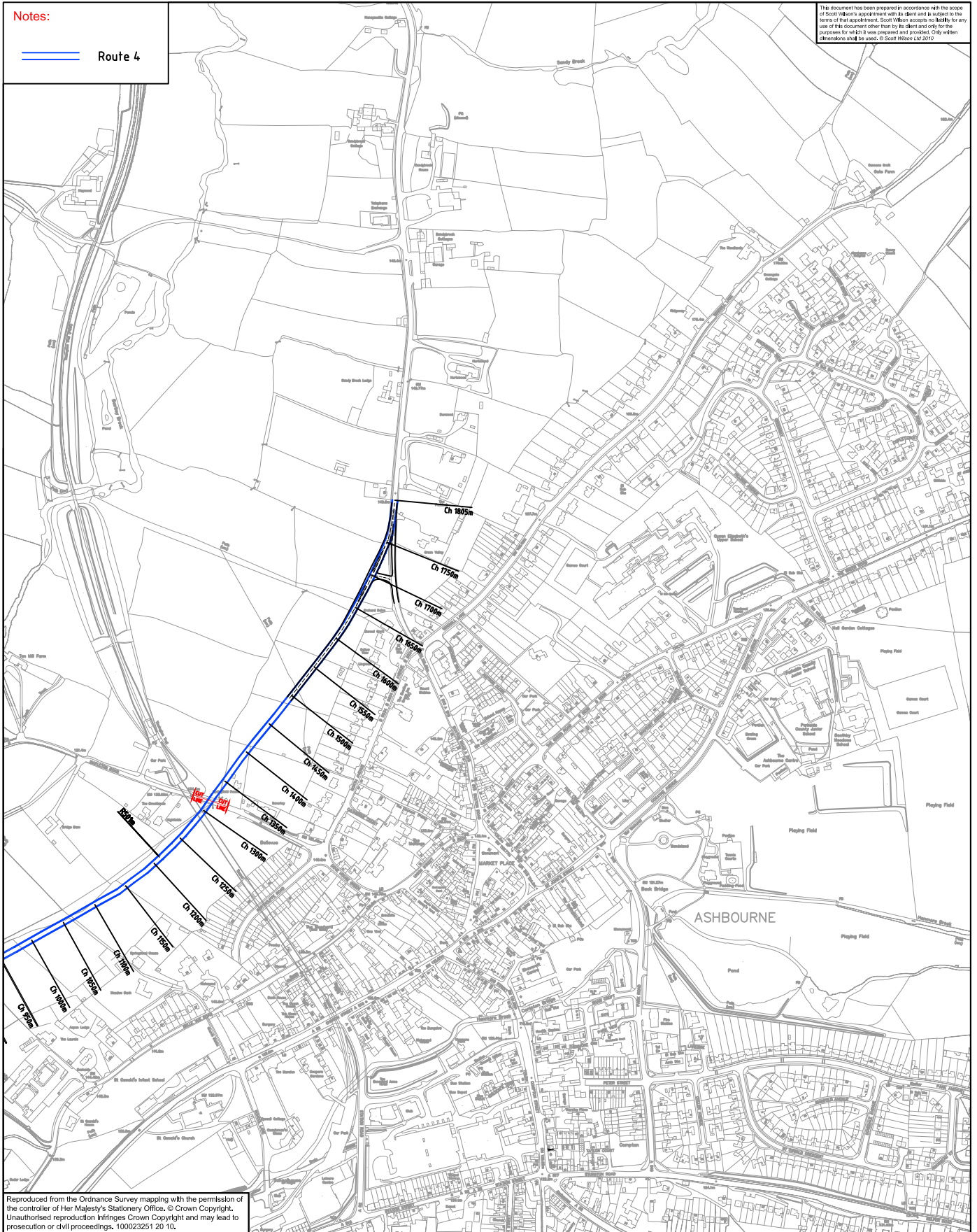
Drawing Title
ROUTE 4 ALIGNMENT
SHEET 1 OF 2

Plot Date :
 AutoCAD File Name :

This document has been prepared in accordance with the scope of Scott Wilson's appointment with its client and is subject to the terms of that appointment. Scott Wilson accepts no liability for any use of this document other than by its client and only for the purposes for which it was prepared and provided. Only when dimensions shall be used. © Scott Wilson Ltd 2010

Notes:

Route 4



Reproduced from the Ordnance Survey mapping with the permission of the controller of Her Majesty's Stationery Office. © Crown Copyright. Unauthorised reproduction infringes Crown Copyright and may lead to prosecution or civil proceedings. 100023251 20 10.

DERBYSHIRE COUNTY COUNCIL

**HIGHWAYS & TRANSPORTATION
CONSULTANCY SERVICES**

CONSULTANT TO



IAN STEPHENSON
Strategic Director – Environmental Services

D130439/4.2

Scale at A3 : 1:5000

Drw	RD	App	Rev
Chk	Date 01/03/10	Date	

Job Title

ASBOURNE BY-PASS

Drawing Title

**ROUTE 4 ALIGNMENT
SHEET 2 OF 2**



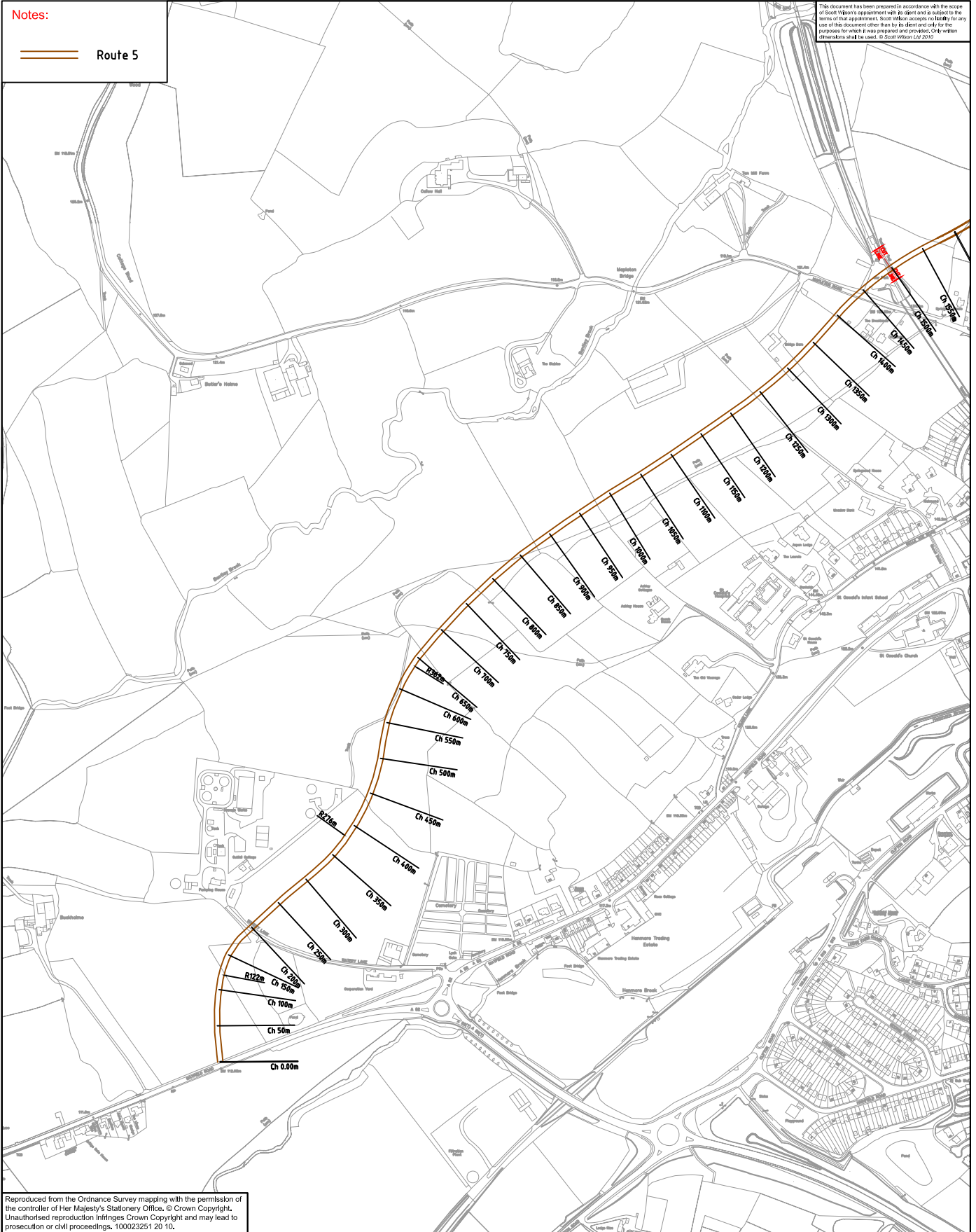
www.scottwilson.com

Plot Date :
AutoCAD File Name :

Notes:

Route 5

This document has been prepared in accordance with the scope of Scott Wilson's appointment with its client and is subject to the terms of that appointment. Scott Wilson accepts no liability for any use of this document other than by its client and only for the purposes for which it was prepared and provided. Only when dimensions shall be used. © Scott Wilson Ltd 2010



Reproduced from the Ordnance Survey mapping with the permission of the controller of Her Majesty's Stationery Office. © Crown Copyright. Unauthorised reproduction infringes Crown Copyright and may lead to prosecution or civil proceedings. 100023251 20 10.

DERBYSHIRE COUNTY COUNCIL

**HIGHWAYS & TRANSPORTATION
CONSULTANCY SERVICES**

D130439/5.1

Scale at A3 : 1:5000

Drw	RD	App	Rev
Chk	Date 01/03/10	Date	

Job Title

ASBOURNE BY-PASS

CONSULTANT TO



IAN STEPHENSON
Strategic Director – Environmental Services



www.scottwilson.com

Drawing Title

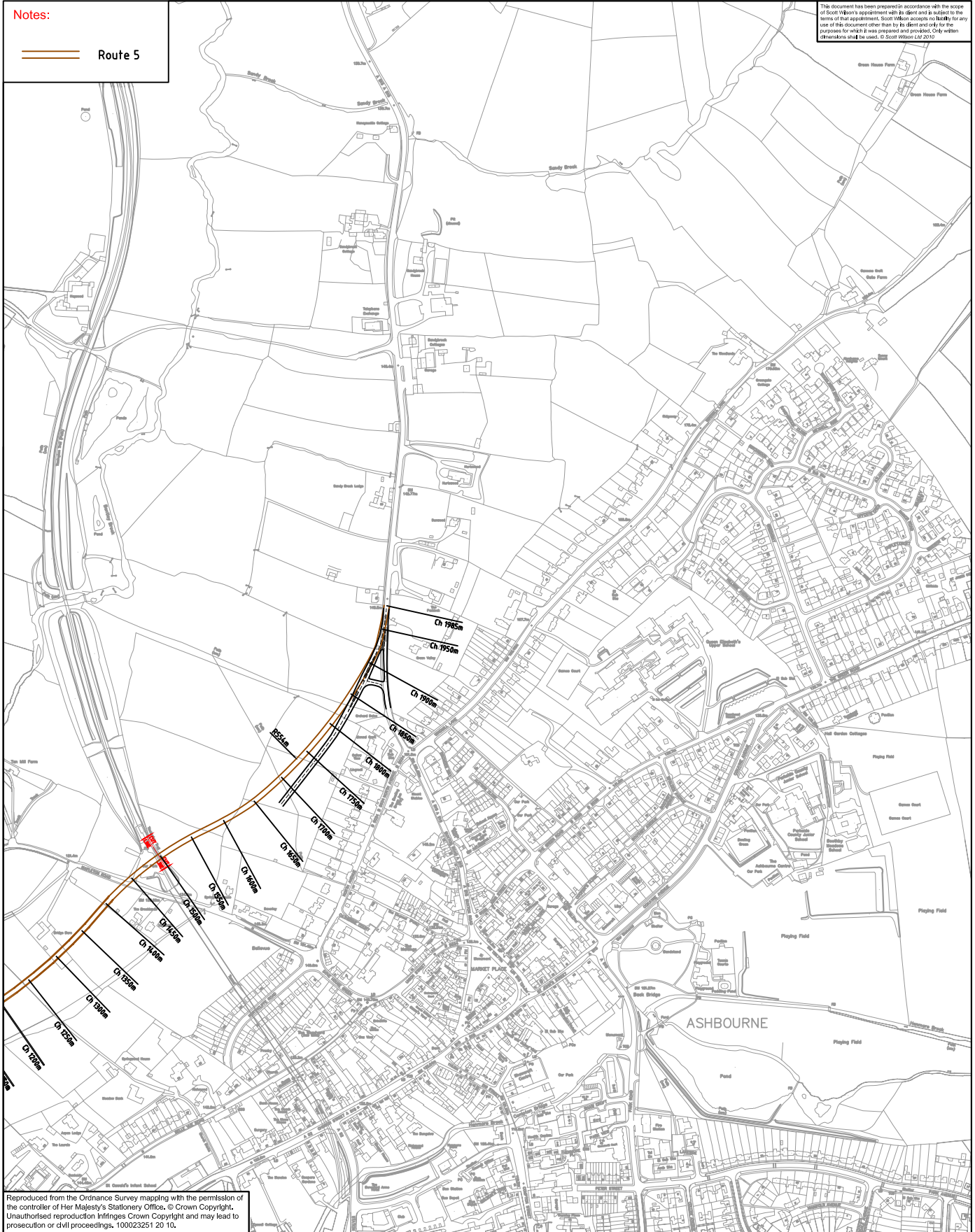
**ROUTE 5 ALIGNMENT
SHEET 1 OF 2**

Plot Date :
AutoCAD File Name :

Notes:

Route 5

This document has been prepared in accordance with the scope of Scott Wilson's appointment with its client and is subject to the terms of that appointment. Scott Wilson accepts no liability for any use of this document other than by its client and only for the purposes for which it was prepared and provided. Only written dimensions shall be used. © Scott Wilson Ltd 2010



Reproduced from the Ordnance Survey mapping with the permission of the controller of Her Majesty's Stationery Office. © Crown Copyright. Unauthorised reproduction infringes Crown Copyright and may lead to prosecution or civil proceedings. 100023251 20 10.


DERBYSHIRE COUNTY COUNCIL
HIGHWAYS & TRANSPORTATION
CONSULTANCY SERVICES

D130439/5.2		
Scale at A3 : 1:5000		
Drw RD	App	Rev
Chk	Date 01/03/10	Date

Job Title
ASBOURNE BY-PASS

CONSULTANT TO

DERBYSHIRE
 County Council
 Improving life for local people
IAN STEPHENSON
 Strategic Director – Environmental Services


 www.scottwilson.com

Drawing Title
ROUTE 5 ALIGNMENT
SHEET 2 OF 2

Plot Date :
 AutoCAD File Name :