









Long Eaton / Sandiacre

Erewash

- 1 Long Eaton
- 2 Petersham
- 3 Sandiacre
- 4 Sawley

Key

-  Derbyshire Boundary
-  Electoral Divisions
-  EPS Corridor
-  Pinch Point Scheme (original BSIP)
- Traffic Signal Priority**
 -  Signalised Junction
- Hubs/ Infrastructure Improvement**
 -  Rural
 -  Small Town
 -  Large Town

20 buses/hour - A6005
Derby Road/College Street,
Long Eaton - Junction to be
signalised with electronic
priority on all approaches

0 500 1,000 m