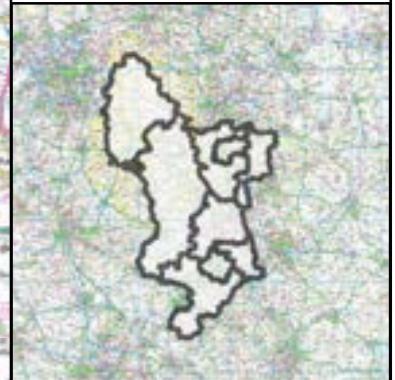






Job Title

**DERBYSHIRE LEVEL 1
MINERAL SFRA**



Legend

-  Derbyshire County and Derby City Boundary
-  National Highways
-  Flooding Hotspots
-  EA Historical Flood Extents

Notes
This drawing may be used only for the purpose intended.

Drawing Status
DRAFT

Drawing Title
**DERBYSHIRE COUNTY AND
DERBY CITY - HISTORICAL
FLOODING + FLOODING
HOTSPOTS - Overview**



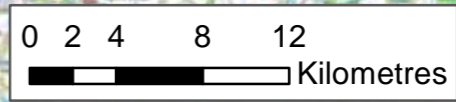
Scale at A3 **1:350,000**

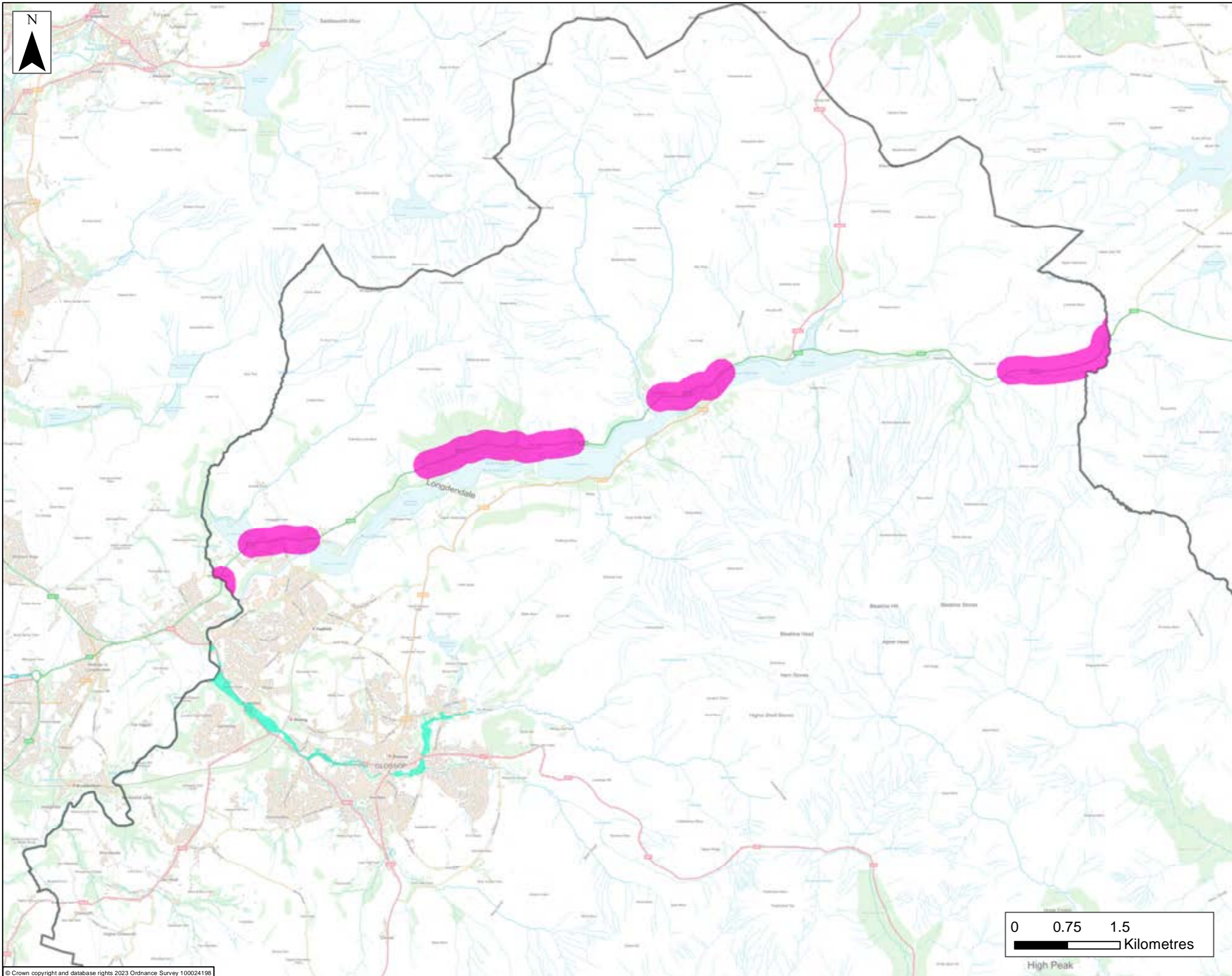
Drawn	TM	Checker	HW
Approver	RG	Date	02/03/2023

AECOM
AECOM
5th Floor
1 New York Street
Manchester
M1 4HD
Tel: 0161 907 3500



Drawing Number _____ Rev **1**





Job Title
**DERBYSHIRE LEVEL 1
 MINERAL SFRA**

Legend

- Derbyshire County and Derby City Boundary
- National Highways Flooding Hotspots
- EA Historical Flood Extents

Notes
 This drawing may be used only for the purpose intended.

Drawing Status
DRAFT

Drawing Title
**DERBYSHIRE COUNTY AND
 DERBY CITY - HISTORICAL
 FLOODING + FLOODING
 HOTSPOTS - Inset 1**

Client


Scale at A3 **1:50,000**

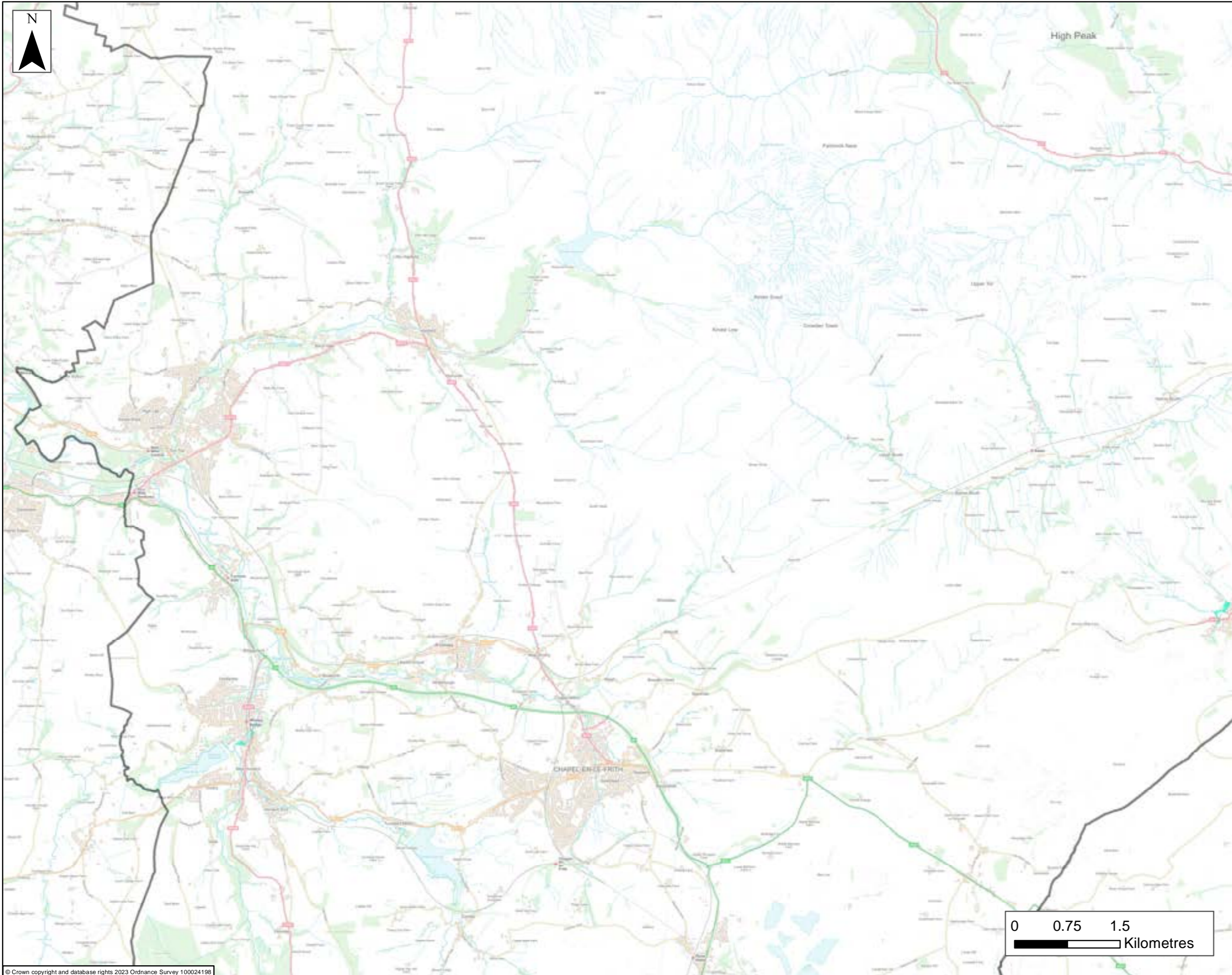
Drawn **TM** Checker **HW**

Approver **RG** Date **02/03/2023**

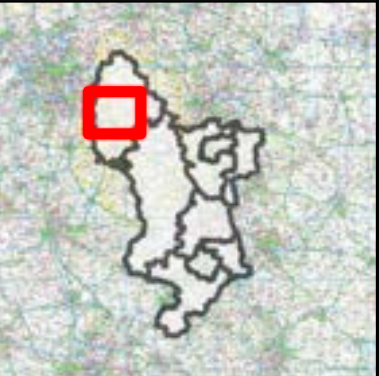
AECOM
 AECOM
 5th Floor
 1 New York Street
 Manchester
 M1 4HD
 Tel: 0161 907 3500

Drawing Number _____ Rev **1**








Job Title
**DERBYSHIRE LEVEL 1
 MINERAL SFRA**




Legend

-  Derbyshire County and Derby City Boundary
-  National Highways Flooding Hotspots
-  EA Historical Flood Extents

Notes
 This drawing may be used only for the purpose intended.

Drawing Status
DRAFT

Drawing Title
**DERBYSHIRE COUNTY AND
 DERBY CITY - HISTORICAL
 FLOODING + FLOODING
 HOTSPOTS - Inset 2**

Client


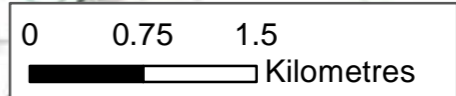
Scale at A3 **1:50,000**

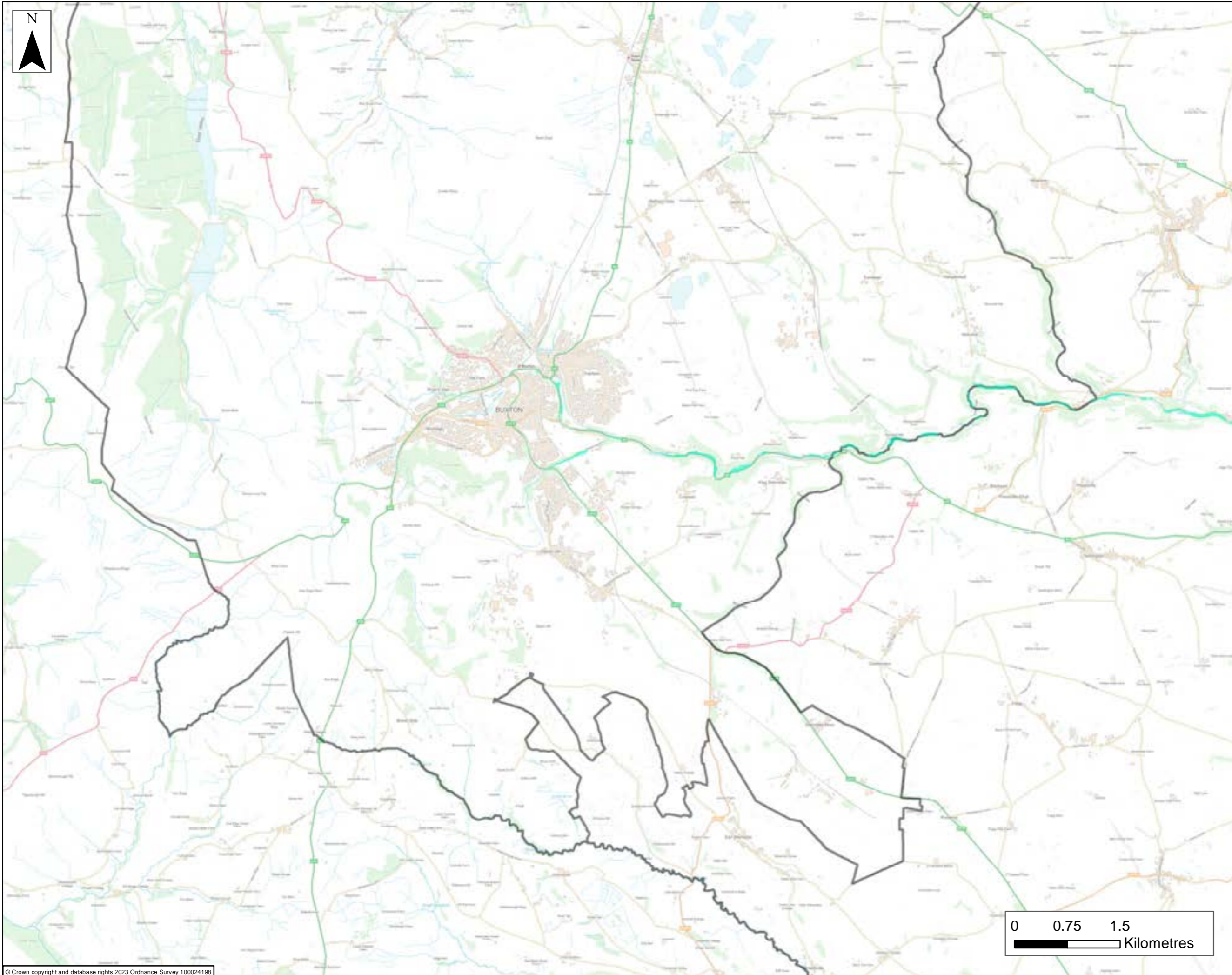
Drawn	TM	Checker	HW
Approver	RG	Date	02/03/2023

AECOM
 AECOM
 5th Floor
 1 New York Street
 Manchester
 M1 4HD
 Tel: 0161 907 3500


AECOM

Drawing Number	Rev
	1








Job Title
**DERBYSHIRE LEVEL 1
 MINERAL SFRA**





Legend

-  Derbyshire County and Derby City Boundary
-  National Highways Flooding Hotspots
-  EA Historical Flood Extents

Notes
 This drawing may be used only for the purpose intended.

Drawing Status
DRAFT

Drawing Title
**DERBYSHIRE COUNTY AND
 DERBY CITY - HISTORICAL
 FLOODING + FLOODING
 HOTSPOTS - Inset 3**

Client
 

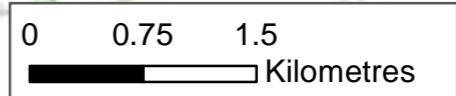
Scale at A3 **1:50,000**

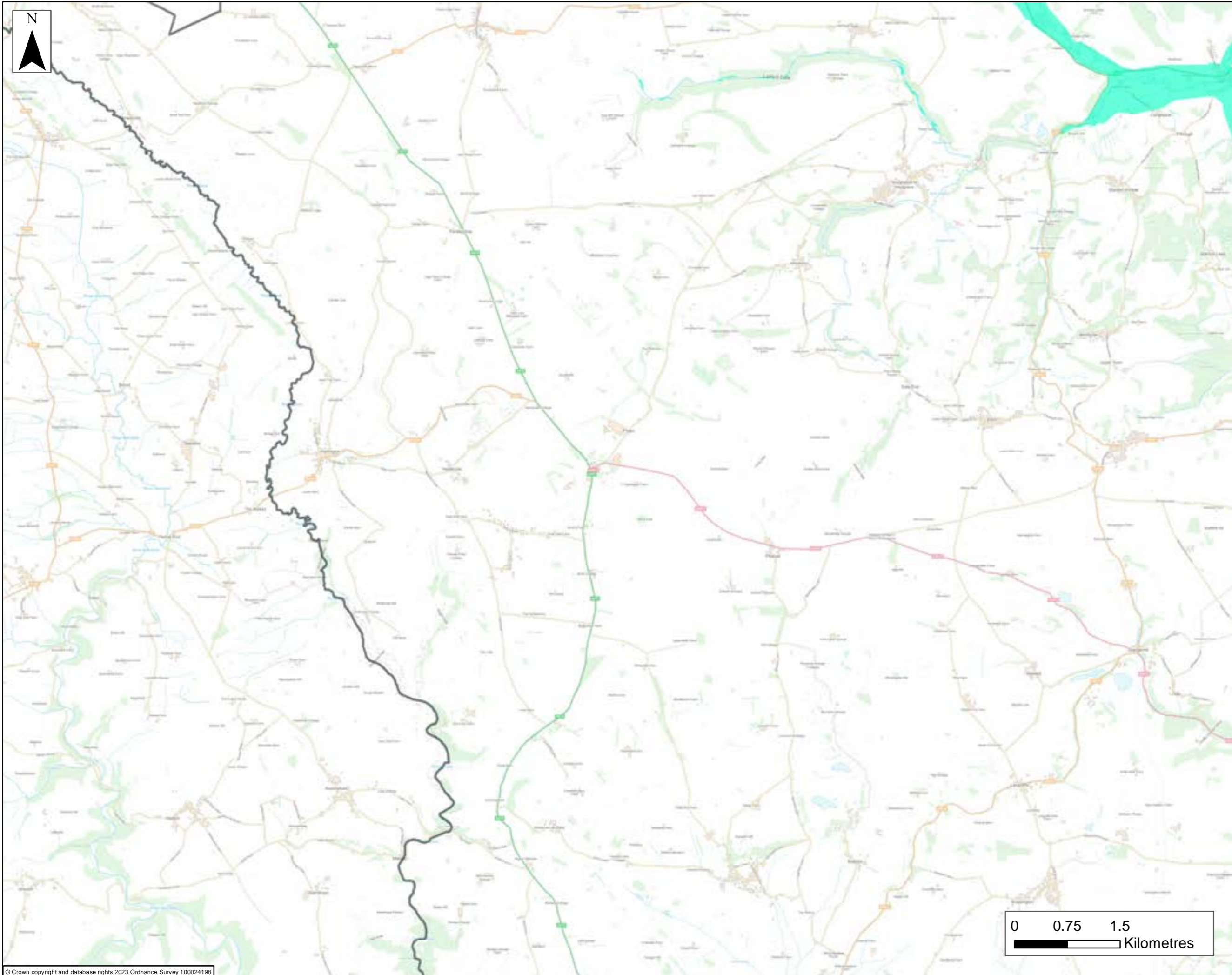
Drawn	TM	Checker	HW
Approver	RG	Date	02/03/2023

AECOM
 AECOM
 5th Floor
 1 New York Street
 Manchester
 M1 4HD
 Tel: 0161 907 3500


AECOM

Drawing Number _____ Rev **1**








Job Title
DERBYSHIRE LEVEL 1 MINERAL SFRA





Legend

-  Derbyshire County and Derby City Boundary
-  National Highways Flooding Hotspots
-  EA Historical Flood Extents

Notes
This drawing may be used only for the purpose intended.

Drawing Status
DRAFT

Drawing Title
DERBYSHIRE COUNTY AND DERBY CITY - HISTORICAL FLOODING + FLOODING HOTSPOTS - Inset 4

Client



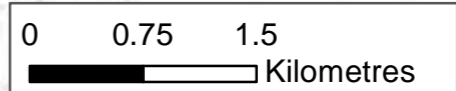
Scale at A3 **1:50,000**

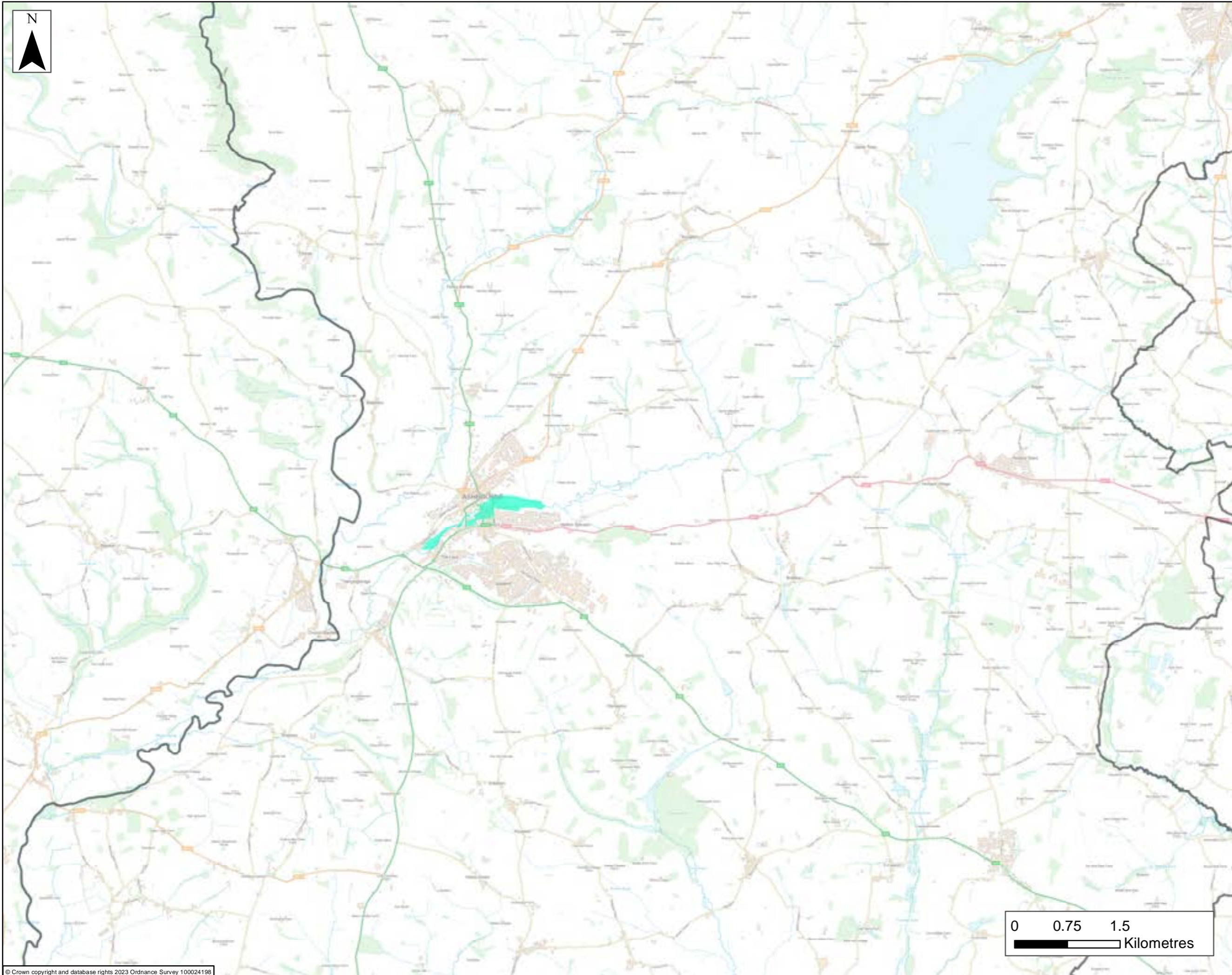
Drawn	TM	Checker	HW
Approver	RG	Date	02/03/2023

AECOM
 AECOM
 5th Floor
 1 New York Street
 Manchester
 M1 4HD
 Tel: 0161 907 3500

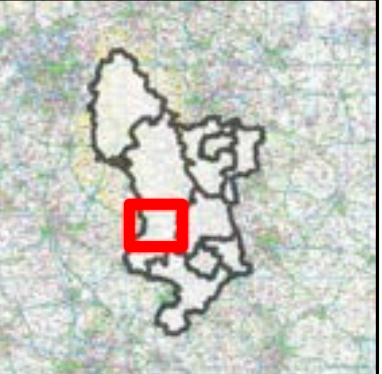
AECOM

Drawing Number _____ Rev **1**








Job Title
**DERBYSHIRE LEVEL 1
 MINERAL SFRA**





Legend

-  Derbyshire County and Derby City Boundary
-  National Highways Flooding Hotspots
-  EA Historical Flood Extents

Notes
 This drawing may be used only for the purpose intended.

Drawing Status
DRAFT

Drawing Title
**DERBYSHIRE COUNTY AND
 DERBY CITY - HISTORICAL
 FLOODING + FLOODING
 HOTSPOTS - Inset 5**

Client
 

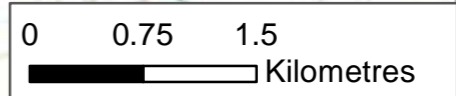
Scale at A3 **1:50,000**

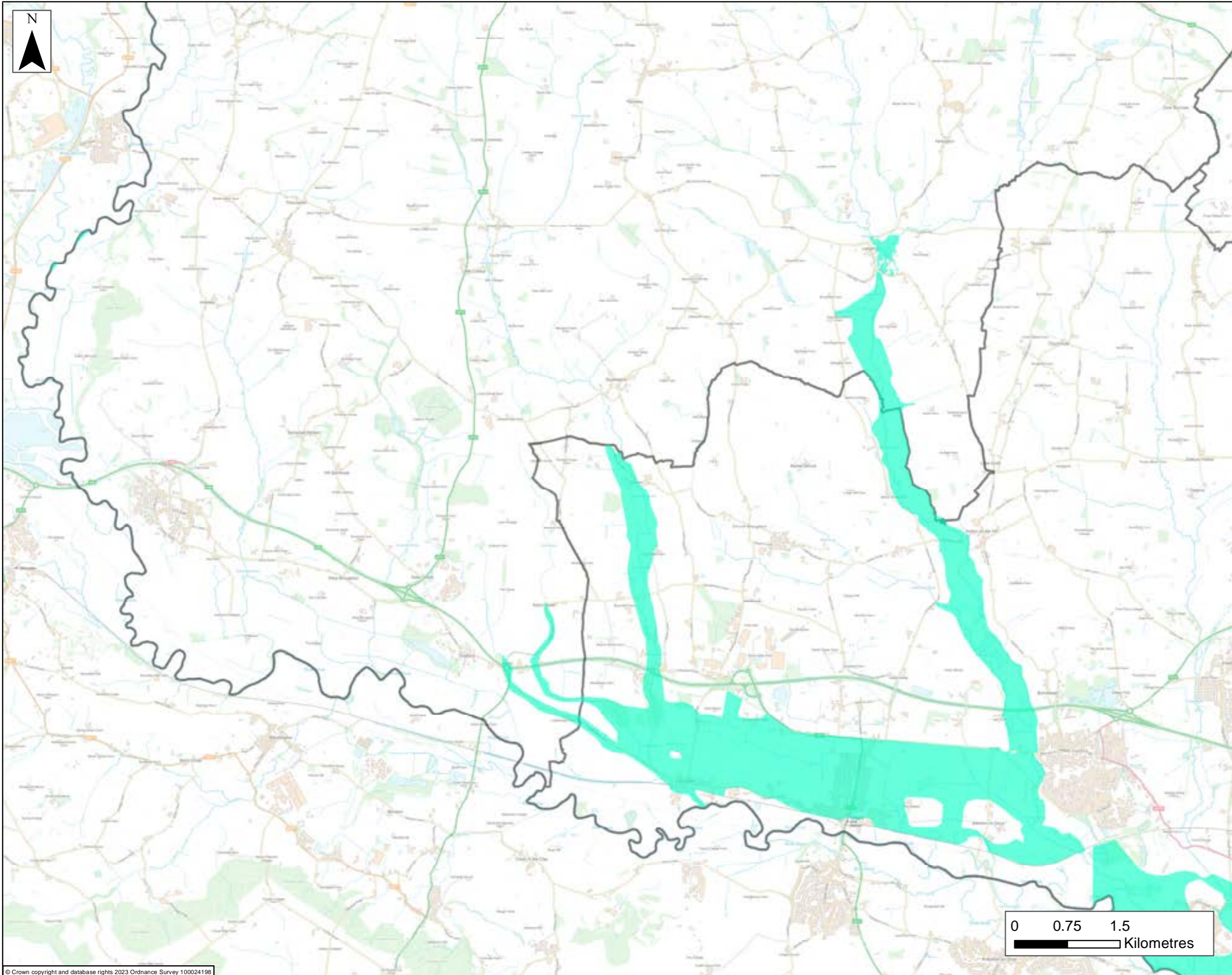
Drawn	TM	Checker	HW
Approver	RG	Date	02/03/2023

AECOM
 AECOM
 5th Floor
 1 New York Street
 Manchester
 M1 4HD
 Tel: 0161 907 3500

AECOM




Drawing Number _____ Rev **1**





Job Title
**DERBYSHIRE LEVEL 1
 MINERAL SFRA**

Legend

-  Derbyshire County and Derby City Boundary
-  National Highways Flooding Hotspots
-  EA Historical Flood Extents

Notes
 This drawing may be used only for the purpose intended.

Drawing Status
DRAFT

Drawing Title
**DERBYSHIRE COUNTY AND
 DERBY CITY - HISTORICAL
 FLOODING + FLOODING
 HOTSPOTS - Inset 6**

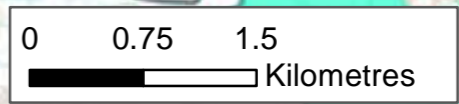
Client

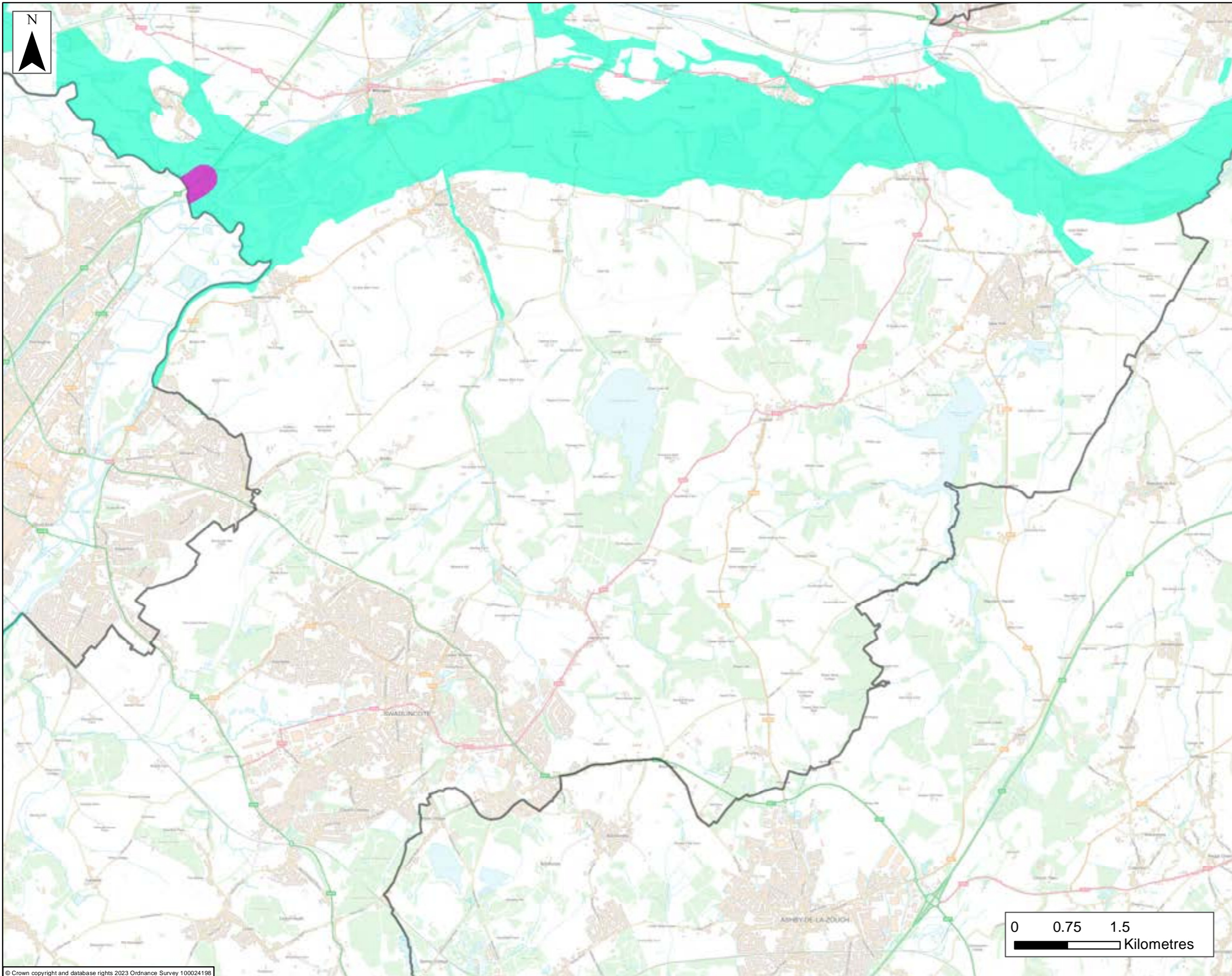
Scale at A3 **1:50,000**

Drawn	TM	Checker	HW
Approver	RG	Date	02/03/2023

AECOM
 AECOM
 5th Floor
 1 New York Street
 Manchester
 M1 4HD
 Tel: 0161 907 3500

Drawing Number _____ Rev **1**





Job Title
**DERBYSHIRE LEVEL 1
 MINERAL SFRA**

Legend

- Derbyshire County and Derby City Boundary
- National Highways Flooding Hotspots
- EA Historical Flood Extents

Notes
 This drawing may be used only for the purpose intended.

Drawing Status
DRAFT

Drawing Title
**DERBYSHIRE COUNTY AND
 DERBY CITY - HISTORICAL
 FLOODING + FLOODING
 HOTSPOTS - Inset 7**

Client

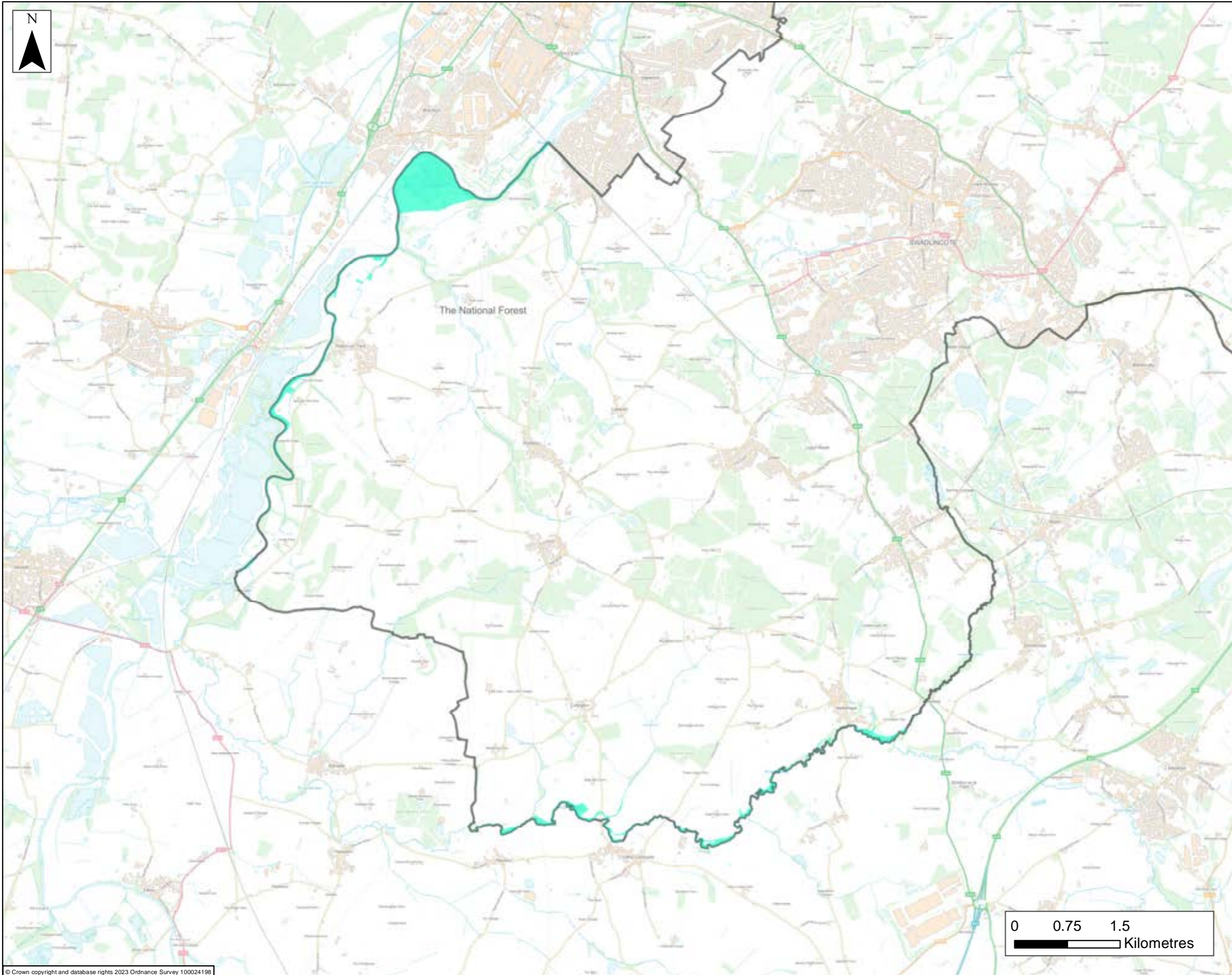
Scale at A3 **1:50,000**

Drawn	TM	Checker	HW
Approver	RG	Date	02/03/2023

AECOM
 AECOM
 5th Floor
 1 New York Street
 Manchester
 M1 4HD
 Tel: 0161 907 3500

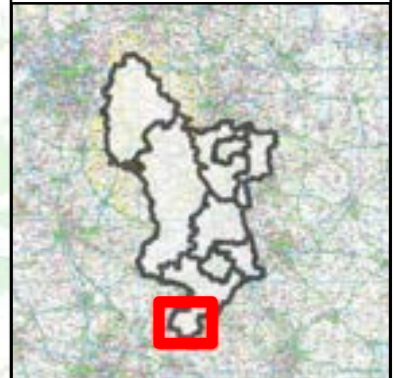
AECOM

Drawing Number _____ Rev
1






Job Title

**DERBYSHIRE LEVEL 1
MINERAL SFRA**



Legend

-  Derbyshire County and Derby City Boundary
-  National Highways Flooding Hotspots
-  EA Historical Flood Extents

Notes
This drawing may be used only for the purpose intended.

Drawing Status
DRAFT

Drawing Title
**DERBYSHIRE COUNTY AND
DERBY CITY - HISTORICAL
FLOODING + FLOODING
HOTSPOTS - Inset 8**



Scale at A3 **1:50,000**

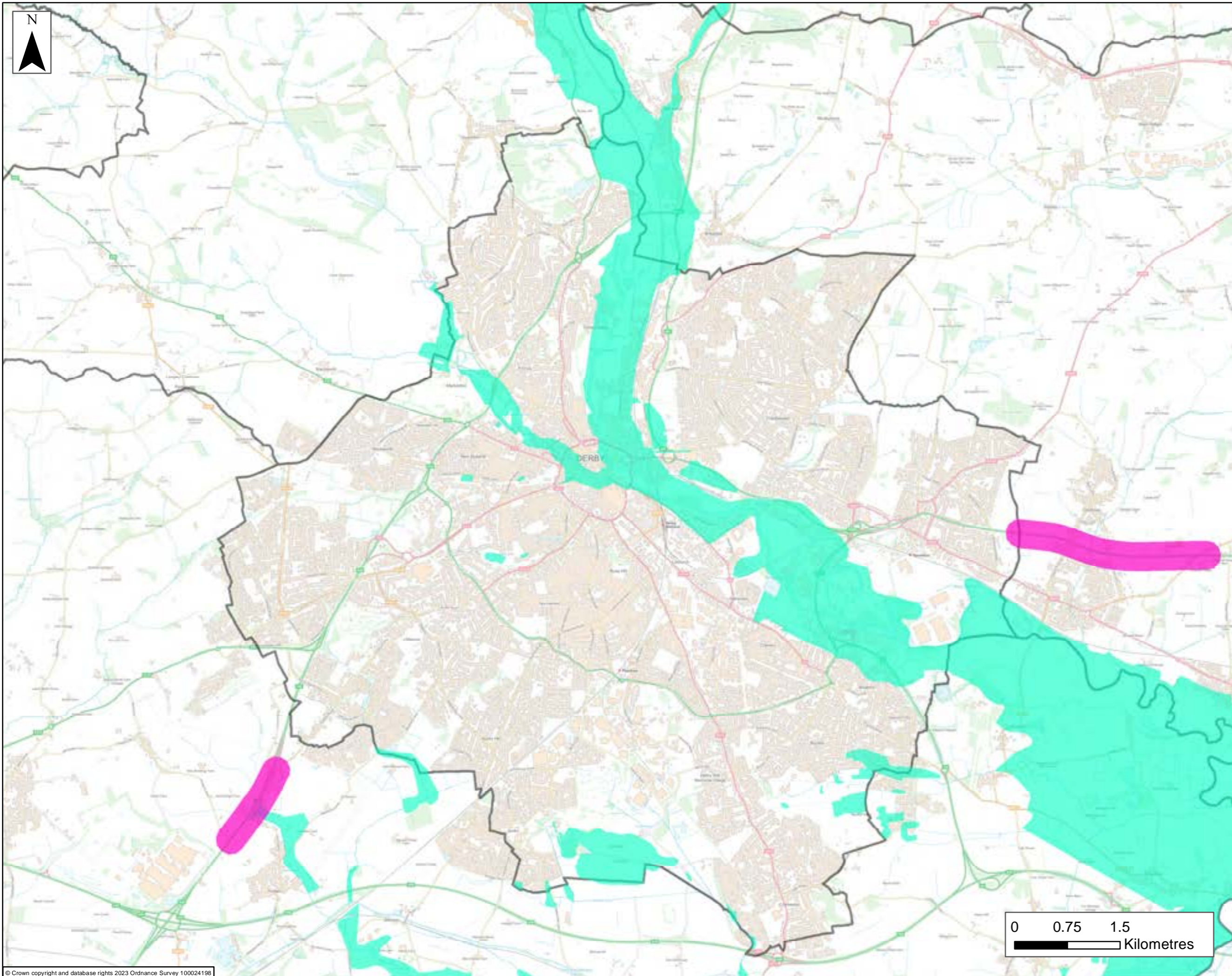
Drawn	TM	Checker	HW
-------	----	---------	----

Approver	RG	Date	02/03/2023
----------	----	------	------------

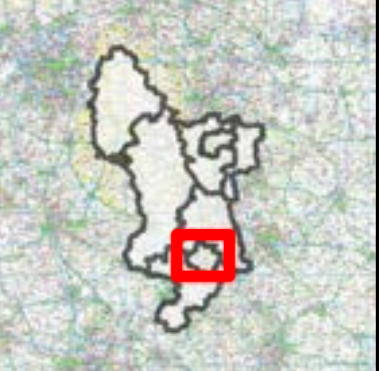
AECOM
AECOM
5th Floor
1 New York Street
Manchester
M1 4HD
Tel: 0161 907 3500






Drawing Number	Rev
	1



Job Title
DERBYSHIRE LEVEL 1 MINERAL SFRA





Legend

-  Derbyshire County and Derby City Boundary
-  National Highways Flooding Hotspots
-  EA Historical Flood Extents

Notes
 This drawing may be used only for the purpose intended.

Drawing Status
DRAFT

Drawing Title
DERBYSHIRE COUNTY AND DERBY CITY - HISTORICAL FLOODING + FLOODING HOTSPOTS - Inset 9

Client
 

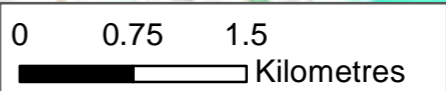
Scale at A3 **1:50,000**

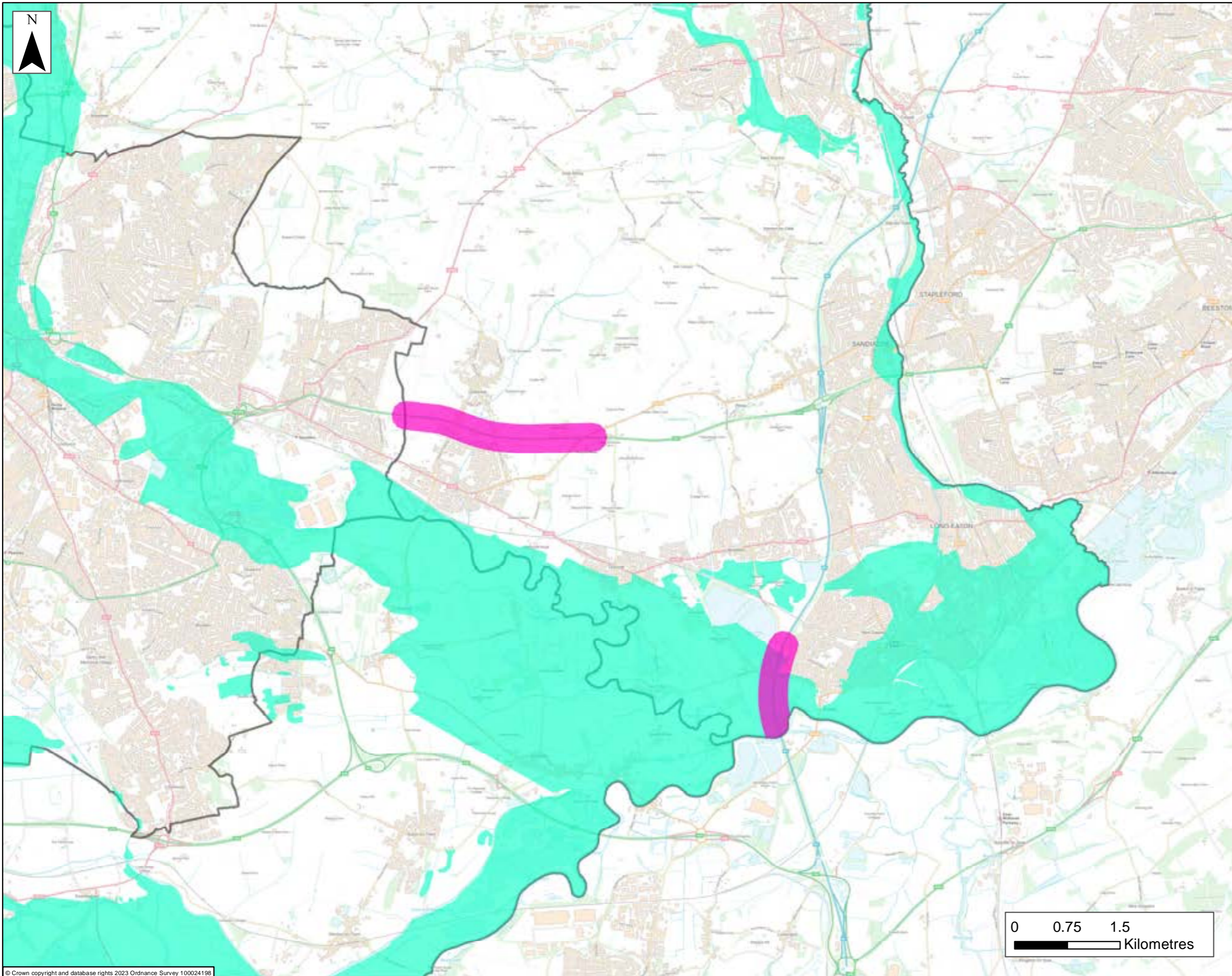
Drawn	TM	Checker	HW
Approver	RG	Date	02/03/2023

AECOM
 AECOM
 5th Floor
 1 New York Street
 Manchester
 M1 4HD
 Tel: 0161 907 3500

AECOM

Drawing Number _____ Rev **1**





Job Title
DERBYSHIRE LEVEL 1 MINERAL SFRA

Legend

- Derbyshire County and Derby City Boundary
- National Highways Flooding Hotspots
- EA Historical Flood Extents

Notes
 This drawing may be used only for the purpose intended.

Drawing Status
DRAFT

Drawing Title
DERBYSHIRE COUNTY AND DERBY CITY - HISTORICAL FLOODING + FLOODING HOTSPOTS - Inset 10

Client

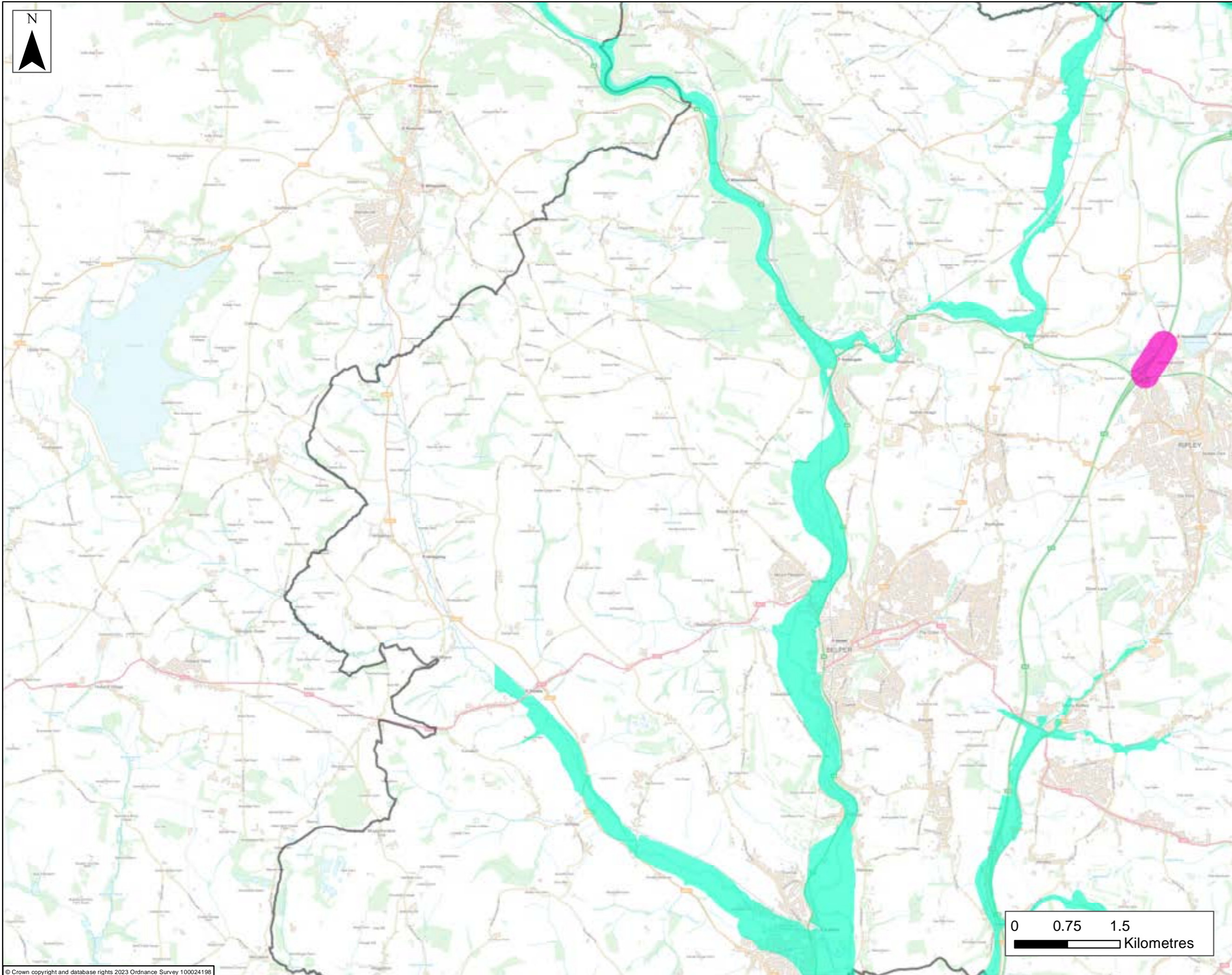
Scale at A3 **1:50,000**

Drawn	TM	Checker	HW
Approver	RG	Date	02/03/2023


AECOM
 AECOM
 5th Floor
 1 New York Street
 Manchester
 M1 4HD
 Tel: 0161 907 3500

AECOM




Drawing Number _____ Rev **1**



Job Title
**DERBYSHIRE LEVEL 1
 MINERAL SFRA**





Legend

-  Derbyshire County and Derby City Boundary
-  National Highways Flooding Hotspots
-  EA Historical Flood Extents

Notes
 This drawing may be used only for the purpose intended.

Drawing Status
DRAFT

Drawing Title
**DERBYSHIRE COUNTY AND
 DERBY CITY - HISTORICAL
 FLOODING + FLOODING
 HOTSPOTS - Inset 11**

Client
 

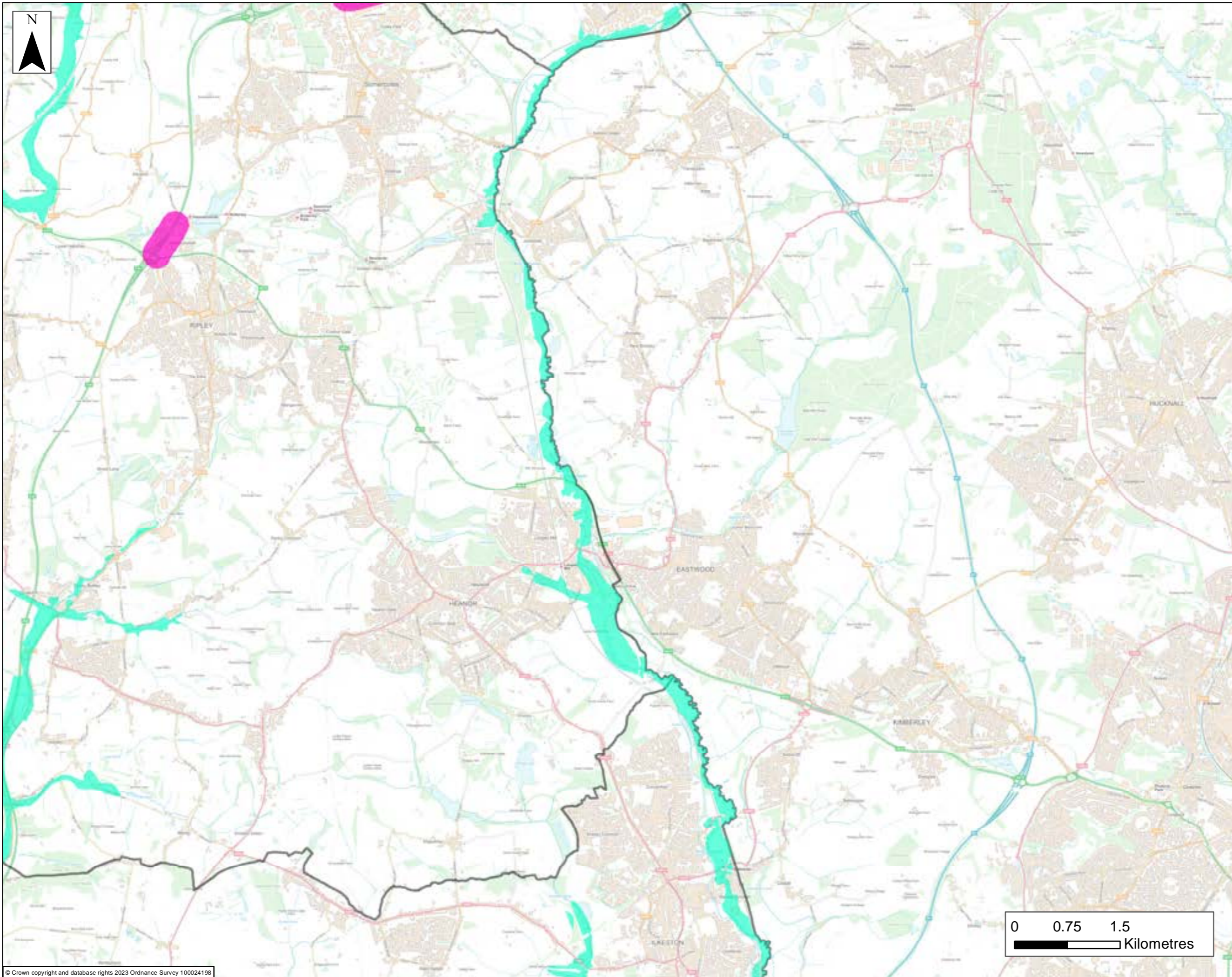
Scale at A3 **1:50,000**

Drawn	TM	Checker	HW
Approver	RG	Date	02/03/2023


AECOM
 AECOM
 5th Floor
 1 New York Street
 Manchester
 M1 4HD
 Tel: 0161 907 3500

AECOM




Drawing Number	Rev
	1



Job Title
DERBYSHIRE LEVEL 1 MINERAL SFRA





Legend

-  Derbyshire County and Derby City Boundary
-  National Highways Flooding Hotspots
-  EA Historical Flood Extents

Notes
This drawing may be used only for the purpose intended.

Drawing Status
DRAFT

Drawing Title
DERBYSHIRE COUNTY AND DERBY CITY - HISTORICAL FLOODING + FLOODING HOTSPOTS - Inset 12

Client



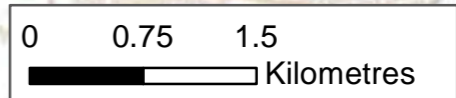
Scale at A3 **1:50,000**

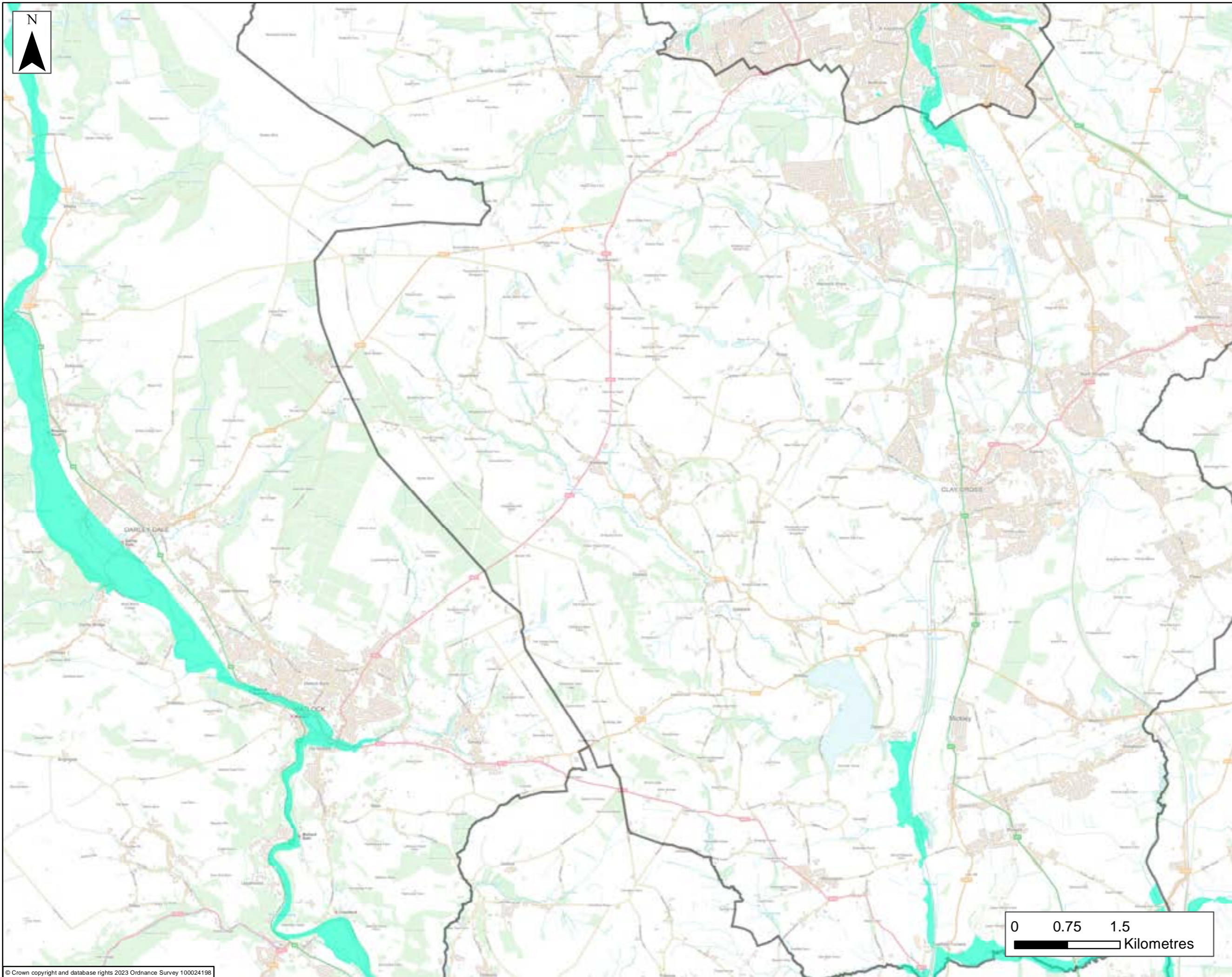
Drawn	TM	Checker	HW
Approver	RG	Date	02/03/2023

AECOM
 AECOM
 5th Floor
 1 New York Street
 Manchester
 M1 4HD
 Tel: 0161 907 3500

AECOM

Drawing Number	Rev
	1





Job Title
**DERBYSHIRE LEVEL 1
 MINERAL SFRA**

Legend

- Derbyshire County and Derby City Boundary
- National Highways Flooding Hotspots
- EA Historical Flood Extents

Notes
 This drawing may be used only for the purpose intended.

Drawing Status
DRAFT

Drawing Title
**DERBYSHIRE COUNTY AND
 DERBY CITY - HISTORICAL
 FLOODING + FLOODING
 HOTSPOTS - Inset 13**

Client

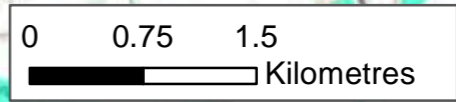
Scale at A3 **1:50,000**

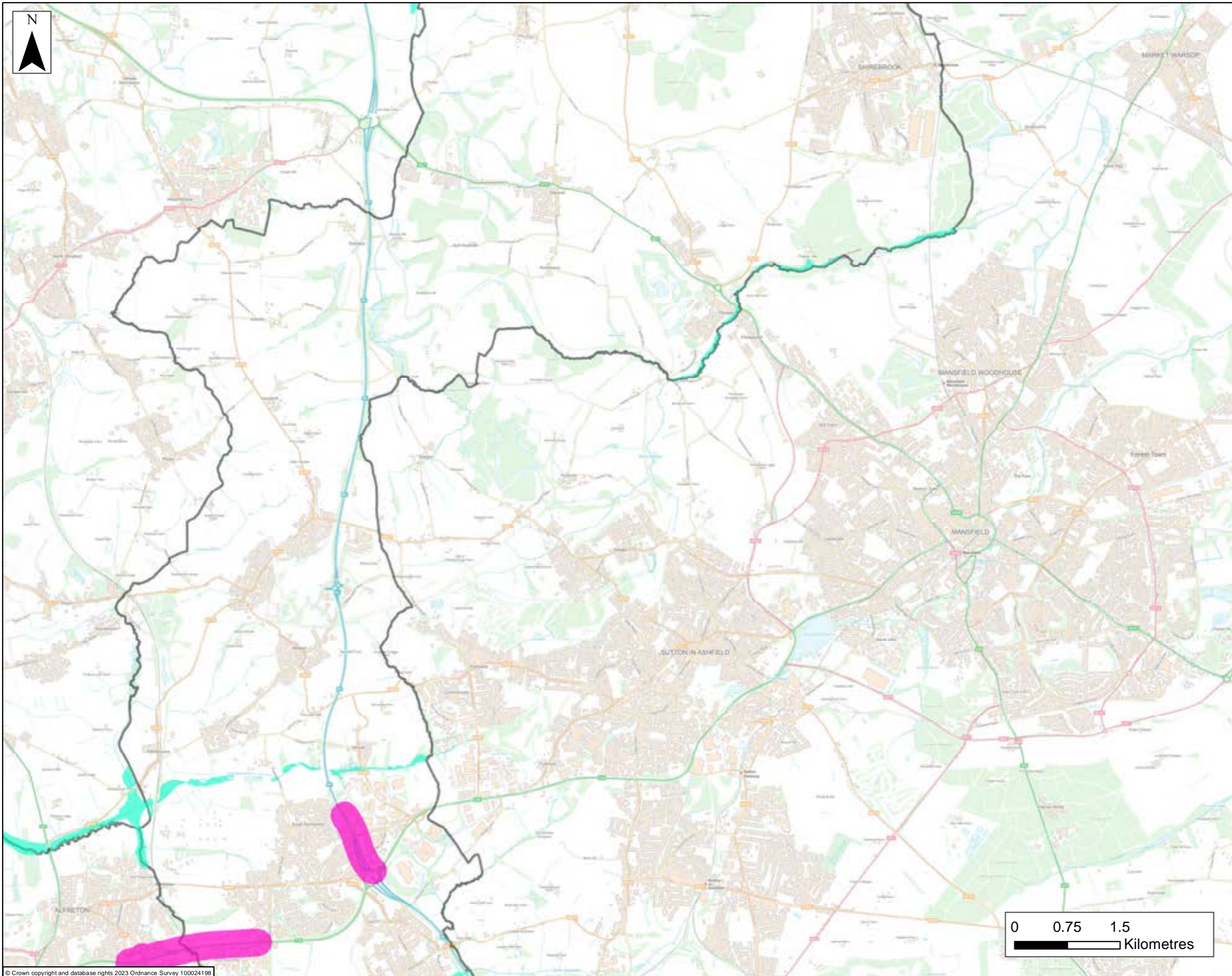
Drawn	TM	Checker	HW
Approver	RG	Date	02/03/2023

AECOM
 AECOM
 5th Floor
 1 New York Street
 Manchester
 M1 4HD
 Tel: 0161 907 3500

AECOM

Drawing Number _____ Rev **1**





Job Title
**DERBYSHIRE LEVEL 1
 MINERAL SFRA**

Legend

- Derbyshire County and Derby City Boundary
- National Highways Flooding Hotspots
- EA Historical Flood Extents

Notes
 This drawing may be used only for the purpose intended.

Drawing Status
DRAFT

Drawing Title
**DERBYSHIRE COUNTY AND
 DERBY CITY - HISTORICAL
 FLOODING + FLOODING
 HOTSPOTS - Inset 14**

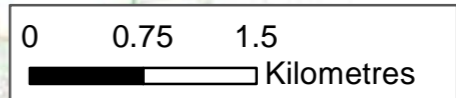
Client

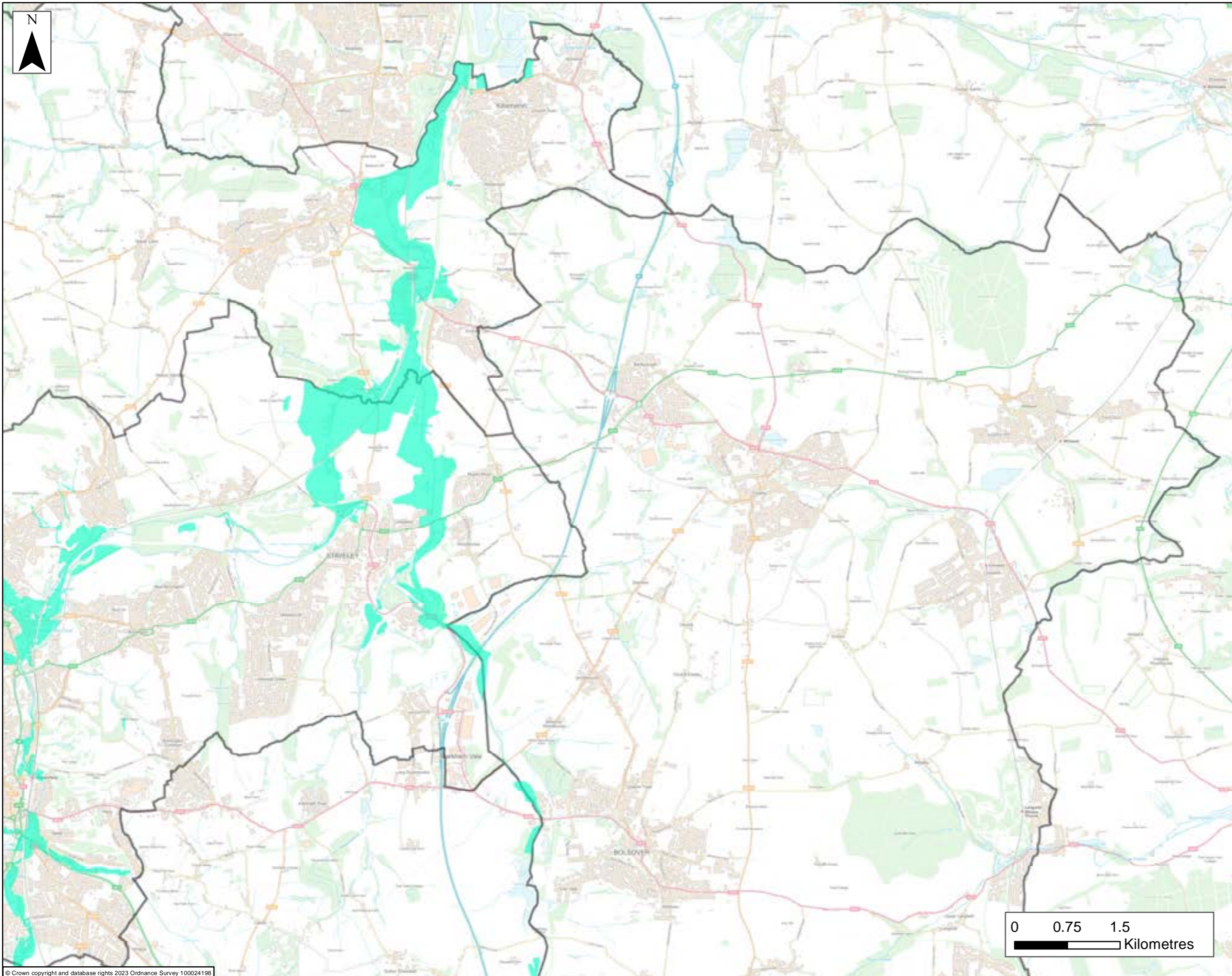
Scale at A3 **1:50,000**

Drawn	TM	Checker	HW
Approver	RG	Date	02/03/2023

AECOM
 AECOM
 5th Floor
 1 New York Street
 Manchester
 M1 4HD
 Tel: 0161 907 3500

Drawing Number _____ Rev **1**





Job Title
**DERBYSHIRE LEVEL 1
 MINERAL SFRA**

Legend

- Derbyshire County and Derby City Boundary
- National Highways Flooding Hotspots
- EA Historical Flood Extents

Notes
 This drawing may be used only for the purpose intended.

Drawing Status
DRAFT

Drawing Title
**DERBYSHIRE COUNTY AND
 DERBY CITY - HISTORICAL
 FLOODING + FLOODING
 HOTSPOTS - Inset 15**

Client

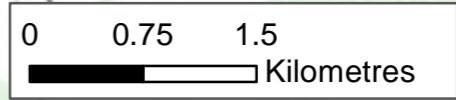
Scale at A3 **1:50,000**

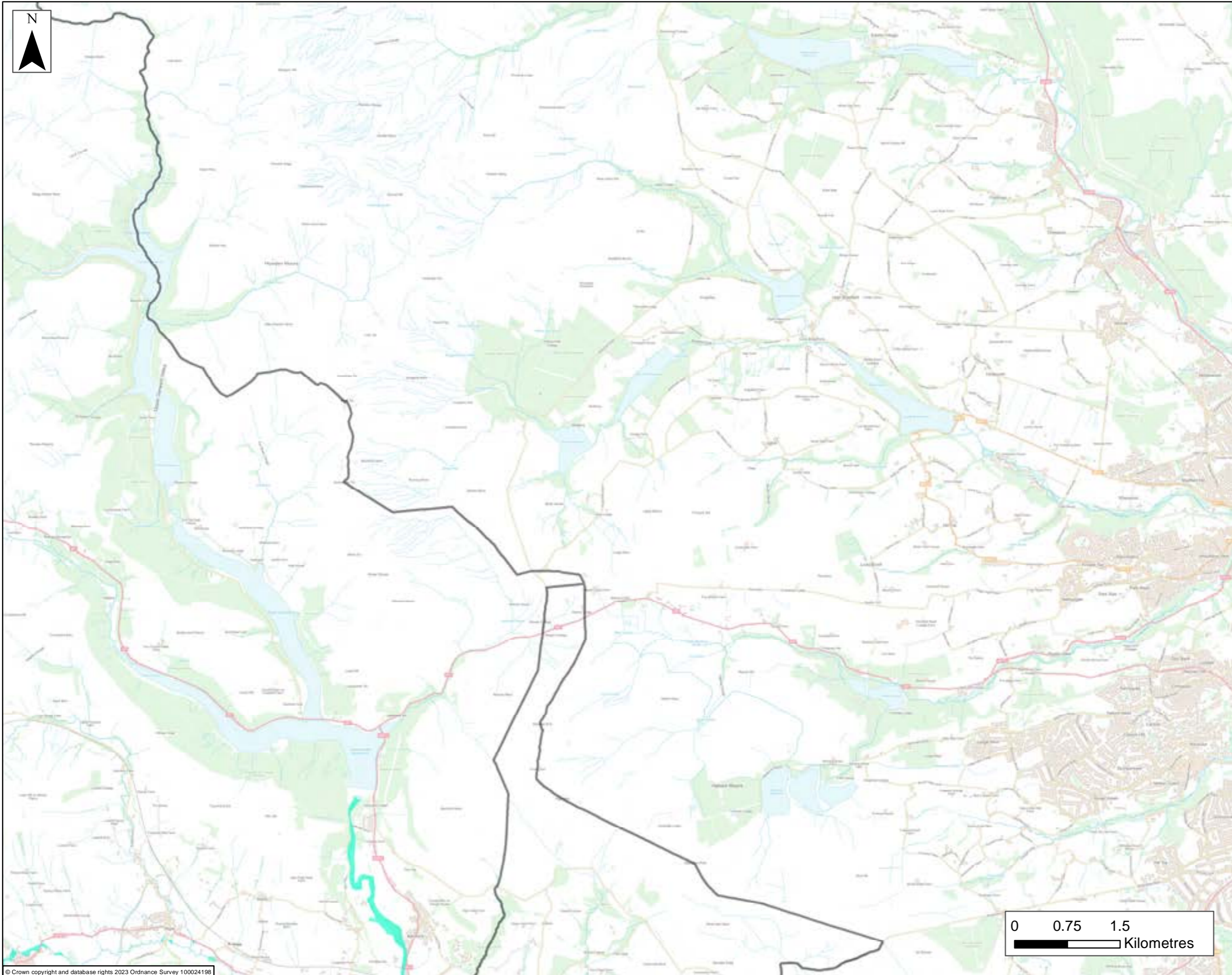
Drawn	TM	Checker	HW
Approver	RG	Date	02/03/2023

AECOM
 AECOM
 5th Floor
 1 New York Street
 Manchester
 M1 4HD
 Tel: 0161 907 3500


AECOM

Drawing Number _____ Rev **1**








Job Title
DERBYSHIRE LEVEL 1 MINERAL SFRA





Legend

-  Derbyshire County and Derby City Boundary
-  National Highways Flooding Hotspots
-  EA Historical Flood Extents

Notes
This drawing may be used only for the purpose intended.

Drawing Status
DRAFT

Drawing Title
DERBYSHIRE COUNTY AND DERBY CITY - HISTORICAL FLOODING + FLOODING HOTSPOTS - Inset 16

Client



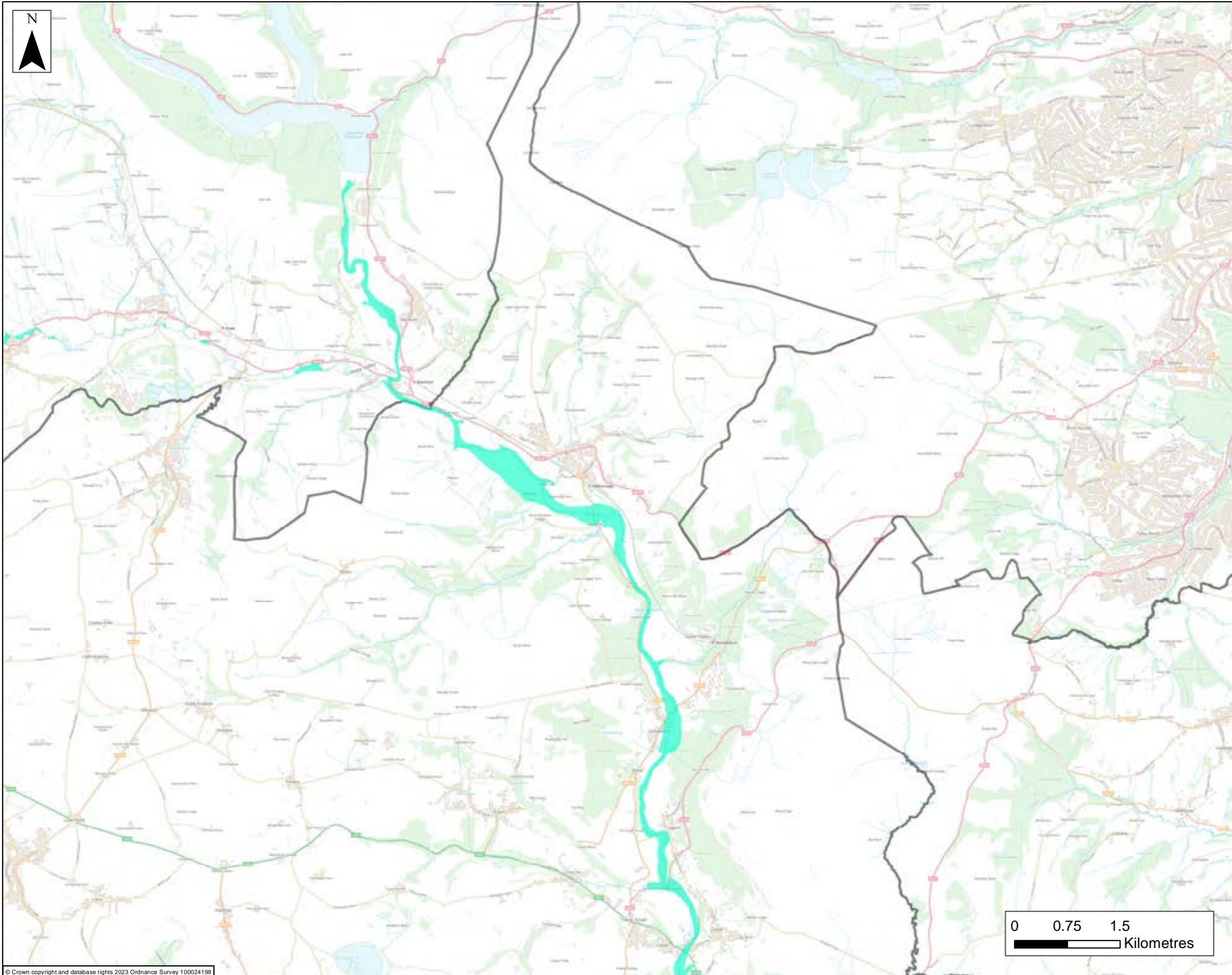
Scale at A3 **1:50,000**

Drawn	TM	Checker	HW
Approver	RG	Date	02/03/2023

AECOM
 AECOM
 5th Floor
 1 New York Street
 Manchester
 M1 4HD
 Tel: 0161 907 3500

AECOM




Drawing Number	Rev
	1



Job Title
**DERBYSHIRE LEVEL 1
 MINERAL SFRA**





Legend

-  Derbyshire County and Derby City Boundary
-  National Highways Flooding Hotspots
-  EA Historical Flood Extents

Notes
 This drawing may be used only for the purpose intended.

Drawing Status
DRAFT

Drawing Title
**DERBYSHIRE COUNTY AND
 DERBY CITY - HISTORICAL
 FLOODING + FLOODING
 HOTSPOTS - Inset 17**

Client
 

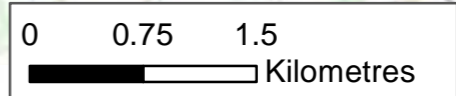
Scale at A3 **1:50,000**

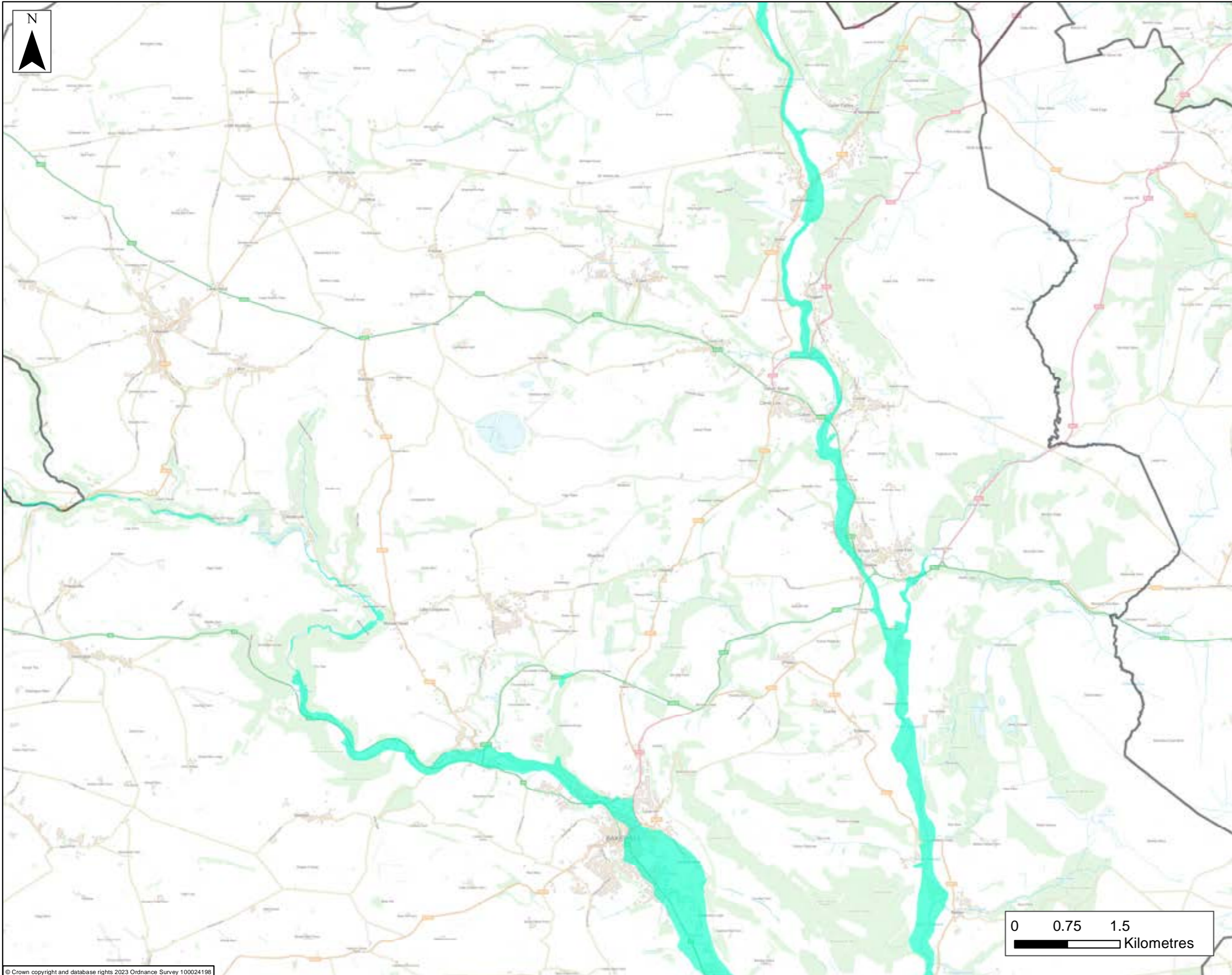
Drawn	TM	Checker	HW
Approver	RG	Date	02/03/2023

AECOM
 AECOM
 5th Floor
 1 New York Street
 Manchester
 M1 4HD
 Tel: 0161 907 3500


AECOM

Drawing Number	Rev
	1








Job Title
**DERBYSHIRE LEVEL 1
 MINERAL SFRA**





Legend

-  Derbyshire County and Derby City Boundary
-  National Highways Flooding Hotspots
-  EA Historical Flood Extents

Notes
 This drawing may be used only for the purpose intended.

Drawing Status
DRAFT

Drawing Title
**DERBYSHIRE COUNTY AND
 DERBY CITY - HISTORICAL
 FLOODING + FLOODING
 HOTSPOTS - Inset 18**

Client
 

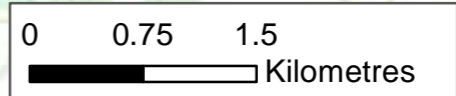
Scale at A3 **1:50,000**

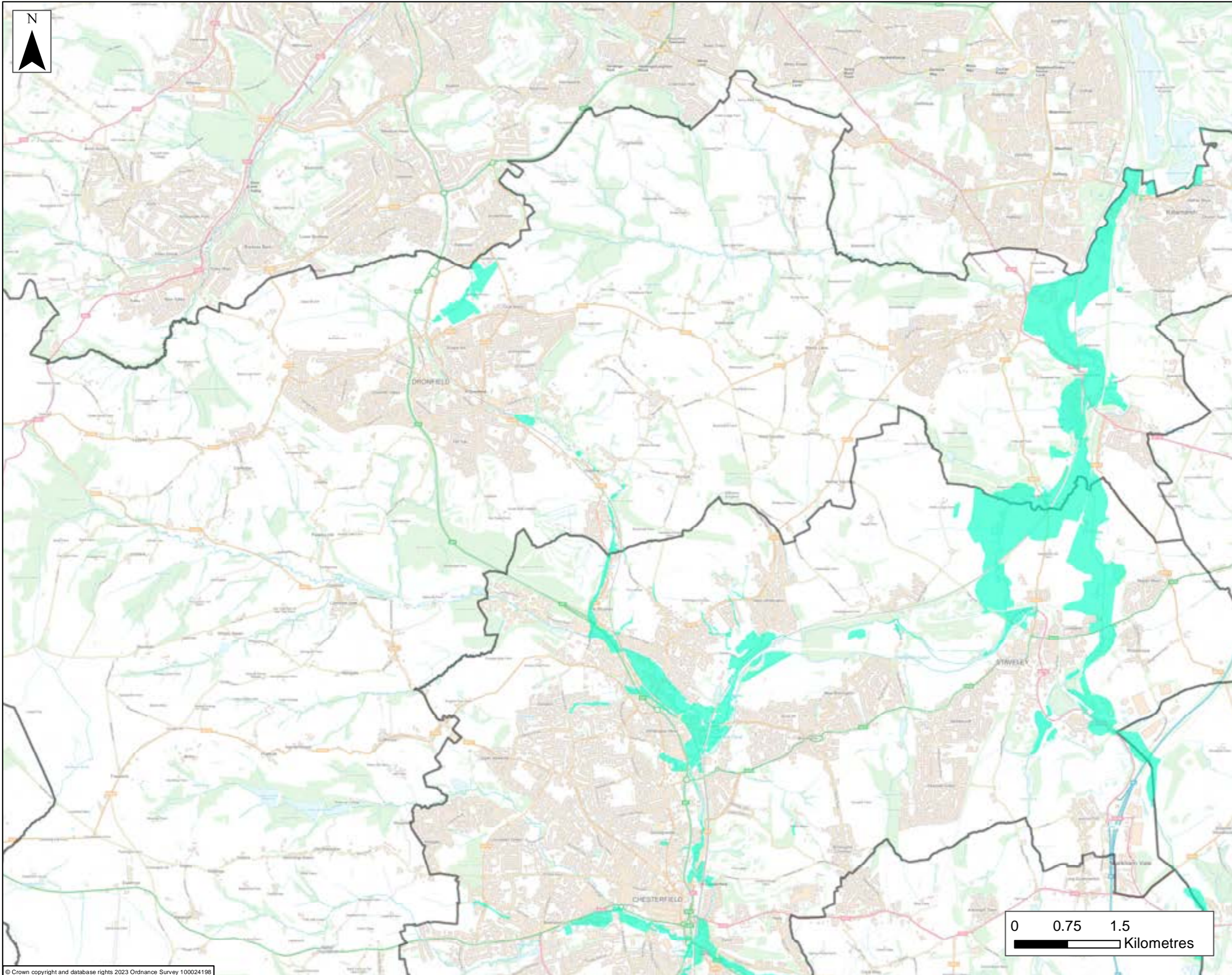
Drawn	TM	Checker	HW
Approver	RG	Date	02/03/2023

AECOM
 AECOM
 5th Floor
 1 New York Street
 Manchester
 M1 4HD
 Tel: 0161 907 3500

AECOM

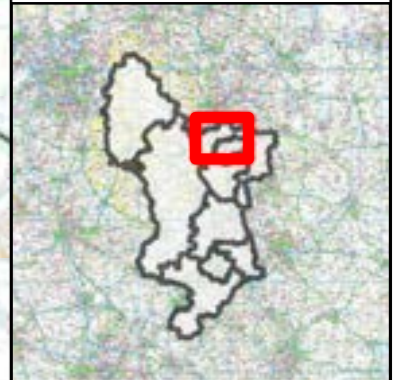
Drawing Number _____ Rev **1**





Job Title

**DERBYSHIRE LEVEL 1
MINERAL SFRA**



Legend

- Derbyshire County and Derby City Boundary
- National Highways Flooding Hotspots
- EA Historical Flood Extents

Notes
This drawing may be used only for the purpose intended.

Drawing Status
DRAFT

Drawing Title
**DERBYSHIRE COUNTY AND
DERBY CITY - HISTORICAL
FLOODING + FLOODING
HOTSPOTS - Inset 19**



Scale at A3 **1:50,000**

Drawn TM	Checker HW
Approver RG	Date 02/03/2023

AECOM
AECOM
5th Floor
1 New York Street
Manchester
M1 4HD
Tel: 0161 907 3500

Drawing Number	Rev
	1

