

Job Title
**DERBYSHIRE LEVEL 1
 MINERAL SFRA**

Legend

- Derbyshire County and Derby City Boundary
- Flood Zone 3B

Notes
 This drawing may be used only for the purpose intended.

Drawing Status
DRAFT

Drawing Title
**DERBYSHIRE COUNTY AND
 DERBY CITY -
 FLOOD ZONE 3B**

Client

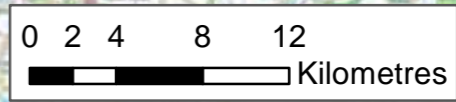
Scale at A3 **1:350,000**

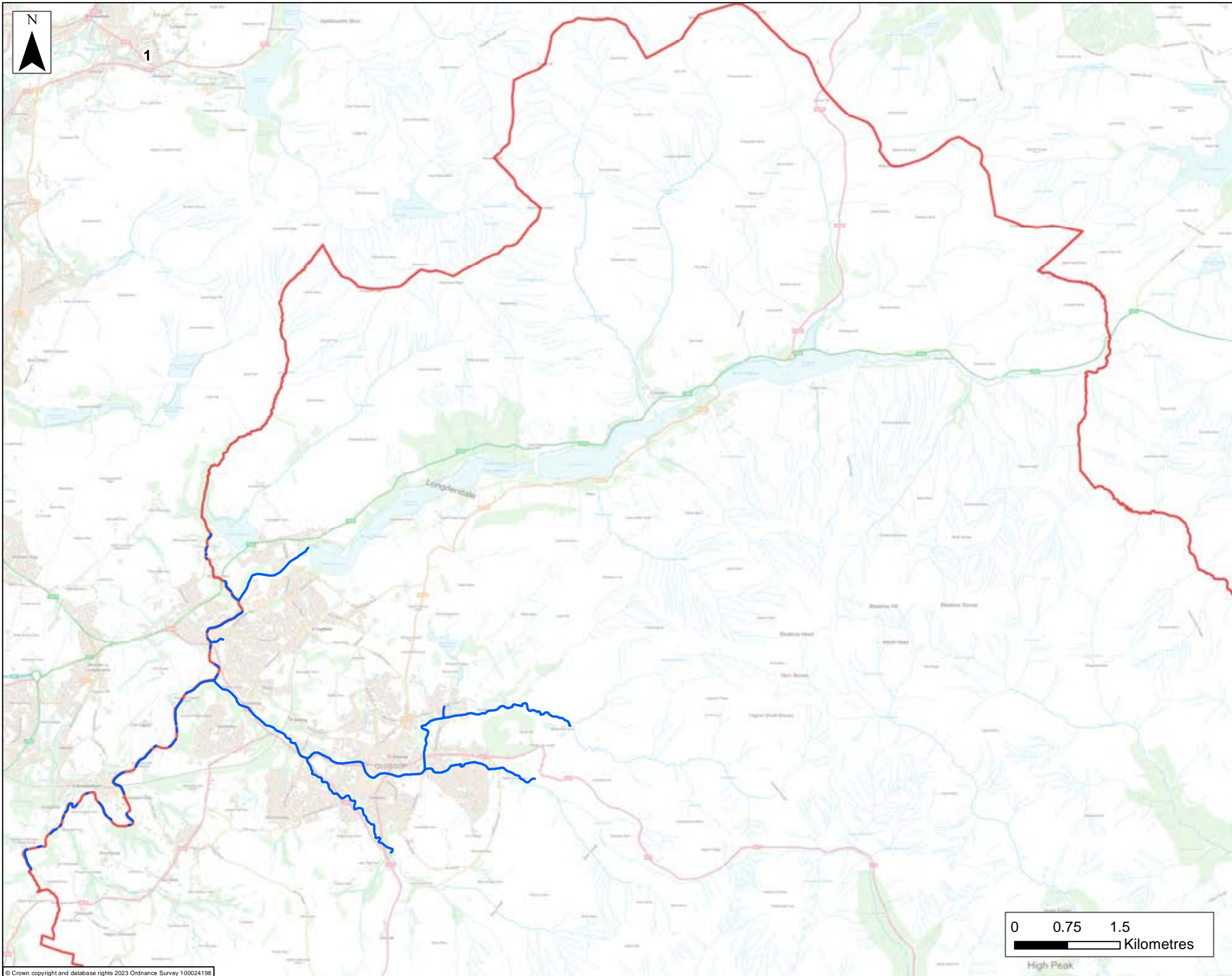
Drawn	TM	Checker	HW
Approver	RG	Date	30/01/2023

AECOM
 AECOM
 5th Floor
 1 New York Street
 Manchester
 M1 4HD
 Tel: 0161 907 3500

AECOM

Drawing Number _____ Rev
1





Job Title
**DERBYSHIRE LEVEL 1
 MINERAL SFRA**

Legend

- Main Rivers
- Derbyshire County and Derby City Boundary
- Flood Zone 3B

Notes
 This drawing may be used only for the purpose intended.

Drawing Status
DRAFT

Drawing Title
**DERBYSHIRE COUNTY AND
 DERBY CITY -
 FLOOD ZONE 3B
 - INSET 1**


Client

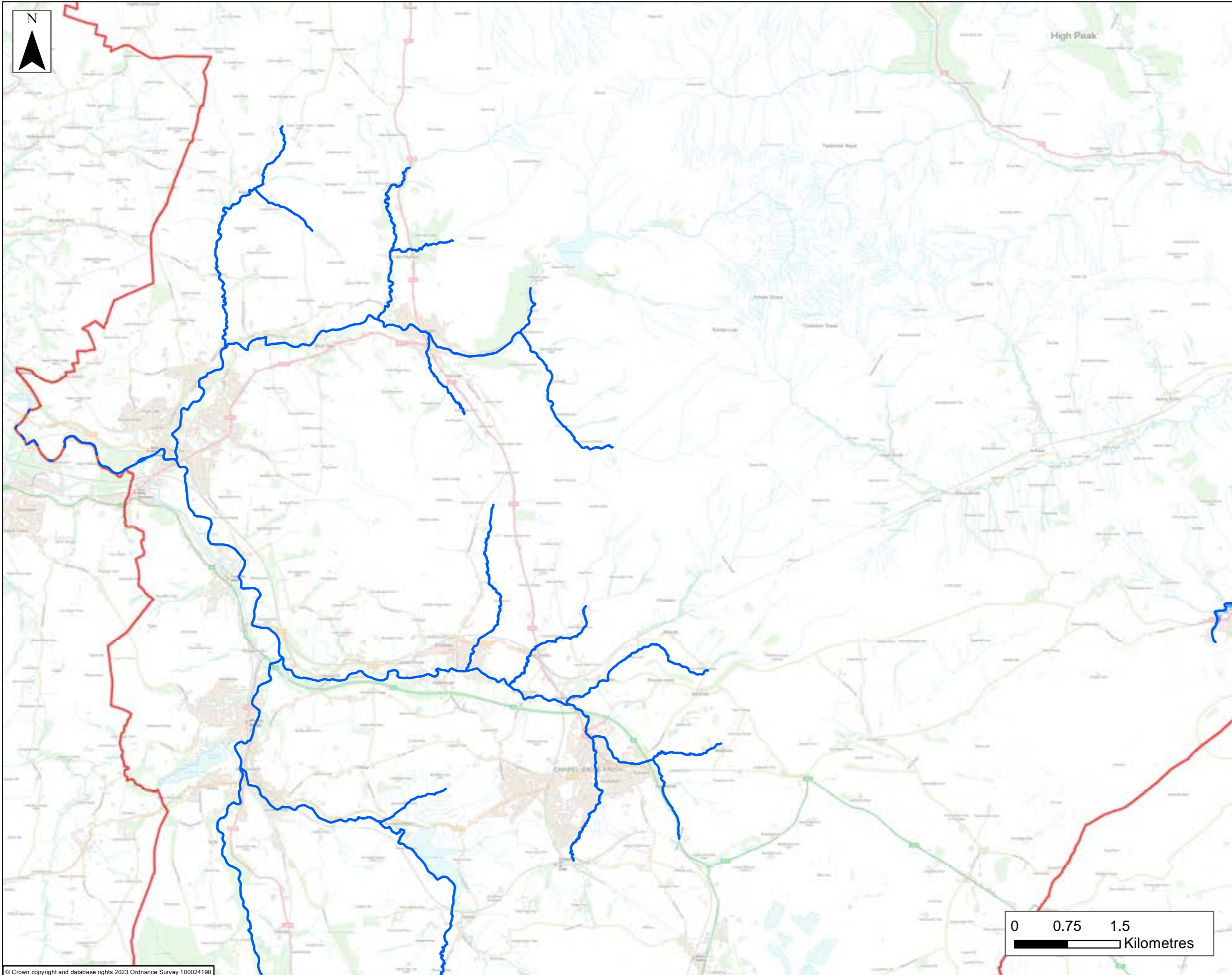
Scale at A3 **1:50,000**

Drawn	TM	Checker	HW
Approver	RG	Date	26/01/2023

AECOM
 AECOM
 5th Floor
 1 New York Street
 Manchester
 M1 4HD
 Tel: 0161 907 3500

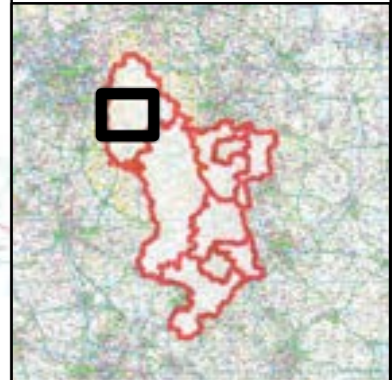
Drawing Number _____ Rev **1**





Job Title

**DERBYSHIRE LEVEL 1
MINERAL SFRA**



Legend

- Main Rivers
- Derbyshire
County and Derby
City Boundary
- Flood Zone 3B

Notes
This drawing may be used only for the purpose intended.

Drawing Status
DRAFT

Drawing Title
**DERBYSHIRE COUNTY AND
DERBY CITY -
FLOOD ZONE 3B
- INSET 2**




Scale at A3 **1:50,000**

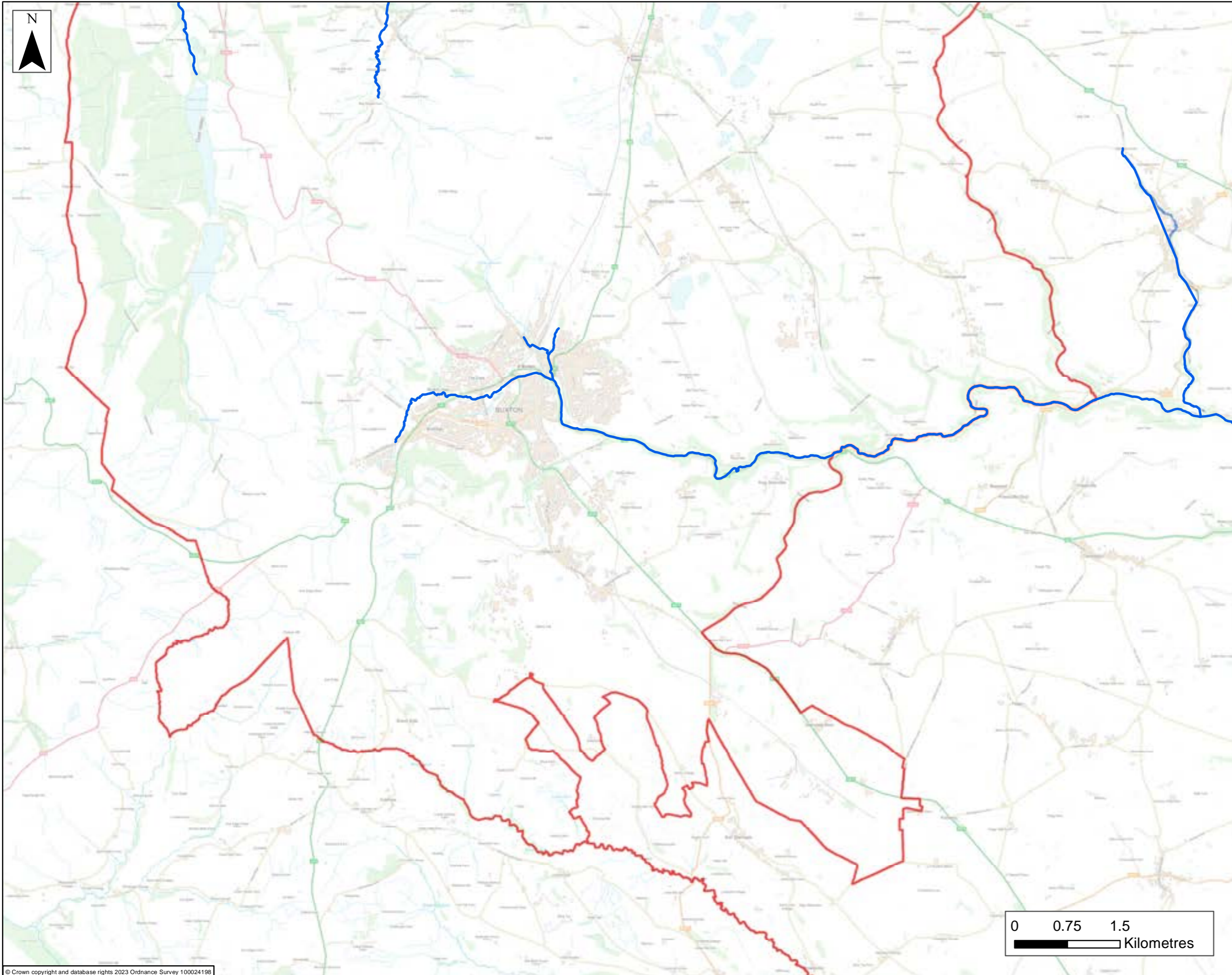
Drawn	TM	Checker	HW
Approver	RG	Date	26/01/2023

AECOM
AECOM
5th Floor
1 New York Street
Manchester
M1 4HD
Tel: 0161 907 3500




Drawing Number	Rev
	1





Job Title
**DERBYSHIRE LEVEL 1
 MINERAL SFRA**




Legend

- Main Rivers
- Derbyshire County and Derby City Boundary
- Flood Zone 3B

Notes
 This drawing may be used only for the purpose intended.

Drawing Status
DRAFT

Drawing Title
**DERBYSHIRE COUNTY AND
 DERBY CITY -
 FLOOD ZONE 3B
 - INSET 3**

Client


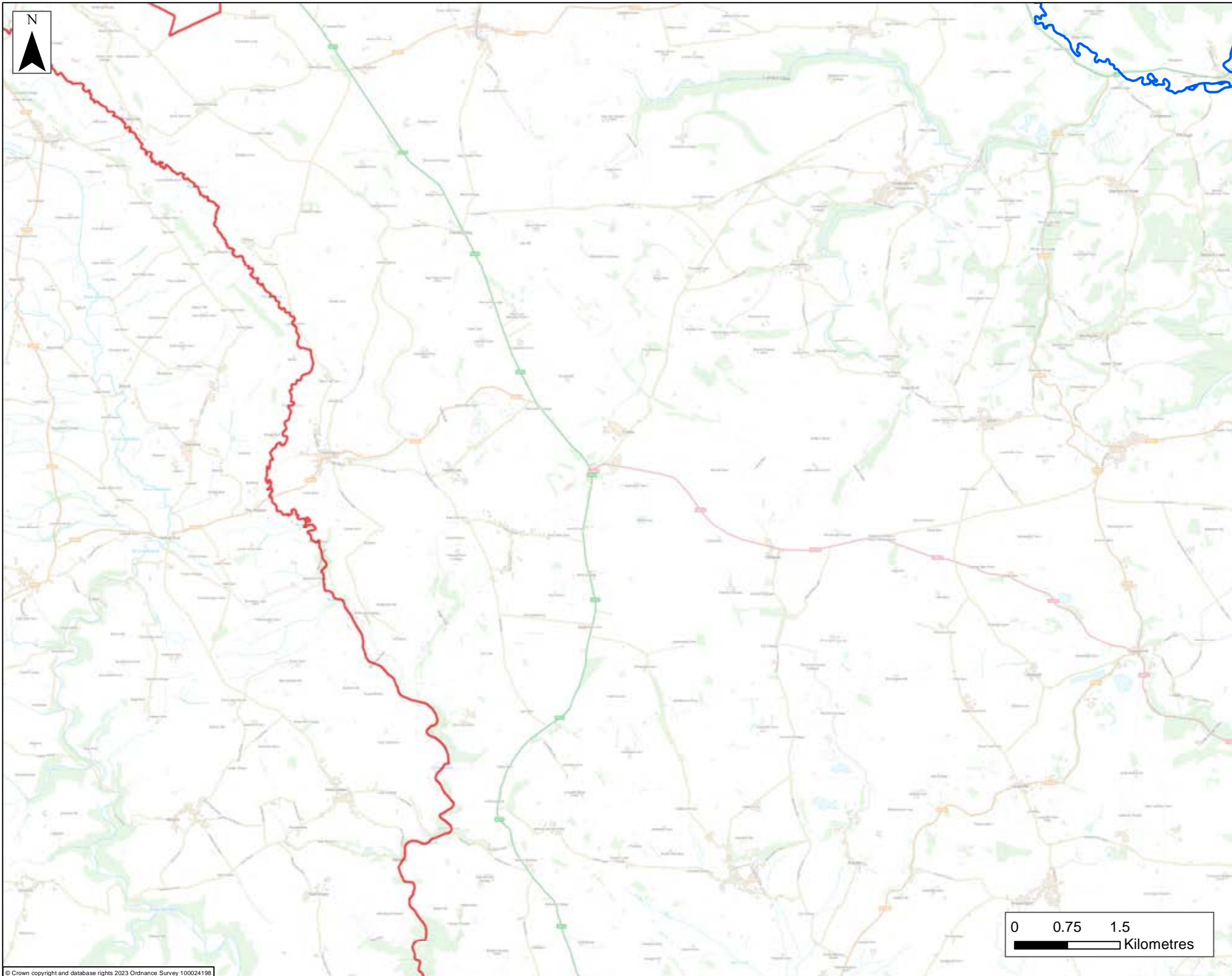
Scale at A3 **1:50,000**

Drawn	TM	Checker	HW
Approver	RG	Date	26/01/2023

AECOM
 AECOM
 5th Floor
 1 New York Street
 Manchester
 M1 4HD
 Tel: 0161 907 3500

AECOM

Drawing Number _____ Rev **1**



Job Title
**DERBYSHIRE LEVEL 1
 MINERAL SFRA**

Legend

- Main Rivers
- Derbyshire County and Derby City Boundary
- Flood Zone 3B

Notes
 This drawing may be used only for the purpose intended.

Drawing Status
DRAFT

Drawing Title
**DERBYSHIRE COUNTY AND
 DERBY CITY -
 FLOOD ZONE 3B
 - INSET 4**

Client

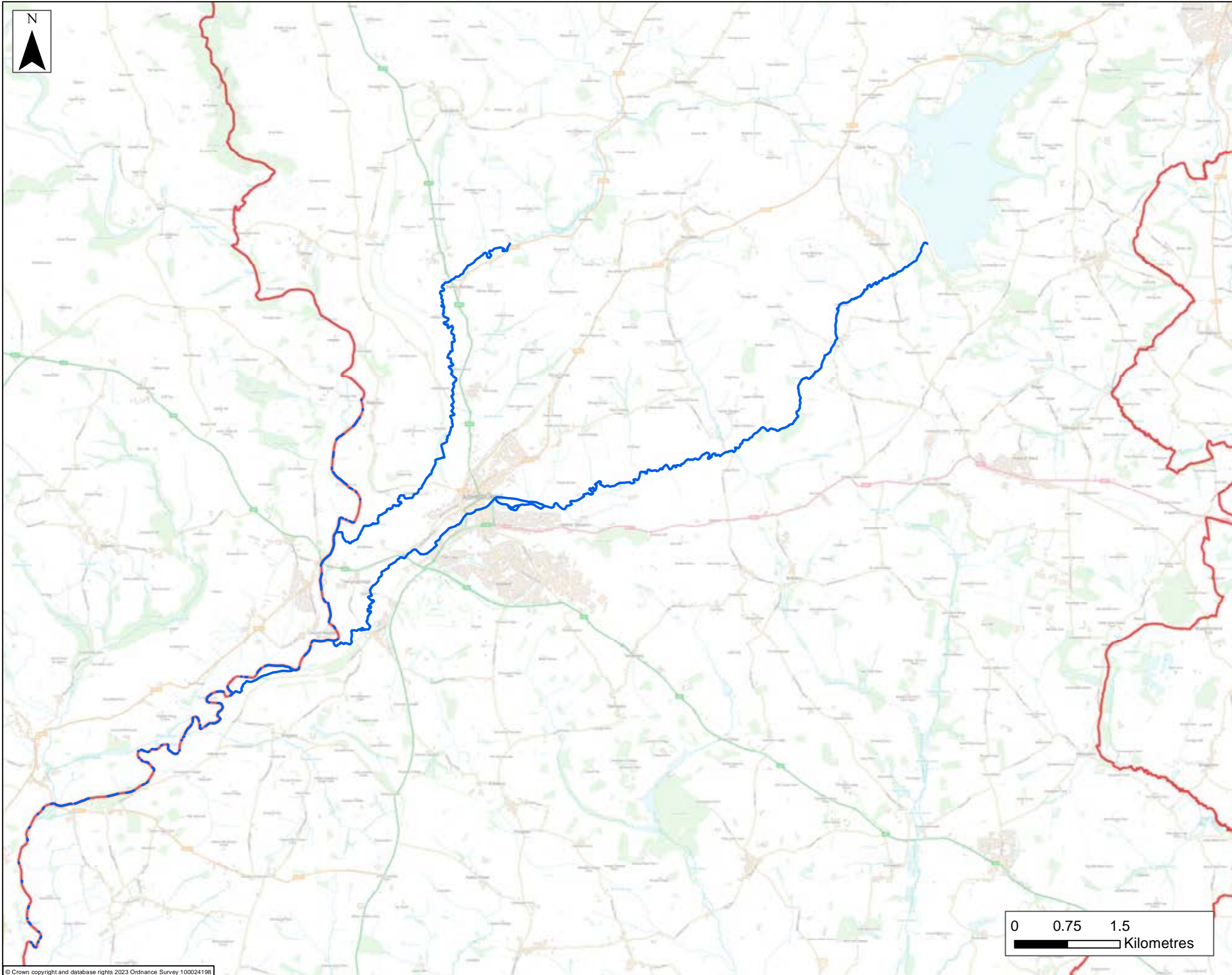
Scale at A3 **1:50,000**

Drawn	TM	Checker	HW
Approver	RG	Date	26/01/2023

AECOM
 AECOM
 5th Floor
 1 New York Street
 Manchester
 M1 4HD
 Tel: 0161 907 3500

AECOM

Drawing Number	Rev
	1



Job Title
**DERBYSHIRE LEVEL 1
 MINERAL SFRA**

Legend

- Main Rivers
- Derbyshire County and Derby City Boundary
- Flood Zone 3B

Notes
 This drawing may be used only for the purpose intended.

Drawing Status
DRAFT

Drawing Title
**DERBYSHIRE COUNTY AND
 DERBY CITY -
 FLOOD ZONE 3B
 - INSET 5**

Client

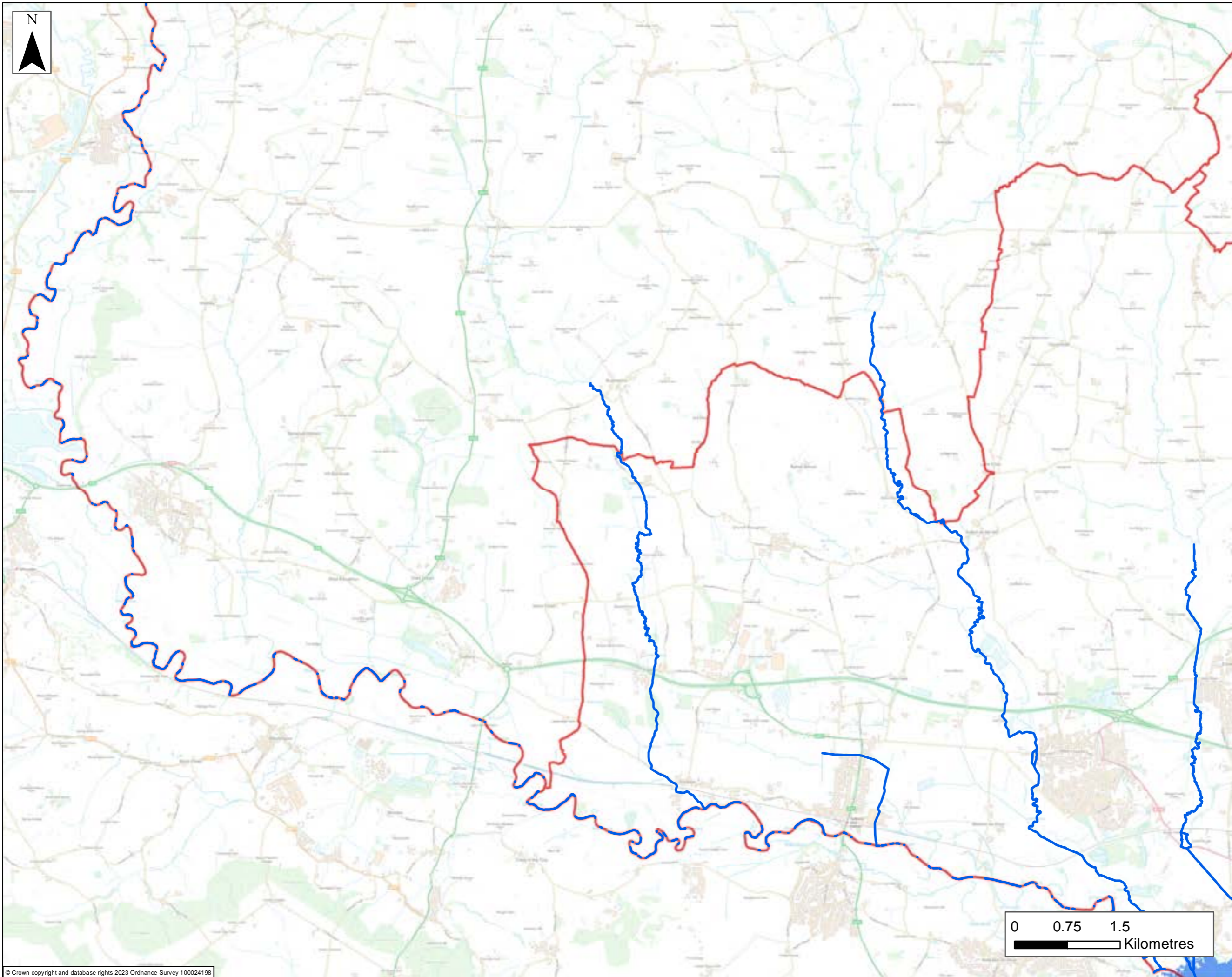
Scale at A3 **1:50,000**

Drawn	TM	Checker	HW
Approver	RG	Date	26/01/2023

AECOM
 AECOM
 5th Floor
 1 New York Street
 Manchester
 M1 4HD
 Tel: 0161 907 3500

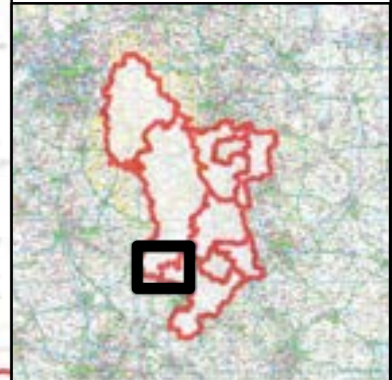
AECOM

Drawing Number	Rev
	1



Job Title

**DERBYSHIRE LEVEL 1
MINERAL SFRA**



Legend

- Main Rivers
- Derbyshire
County and Derby
City Boundary
- Flood Zone 3B

Notes
This drawing may be used only for the purpose intended.

Drawing Status
DRAFT

Drawing Title
**DERBYSHIRE COUNTY AND
DERBY CITY -
FLOOD ZONE 3B
- INSET 6**

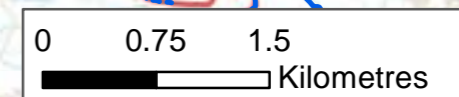


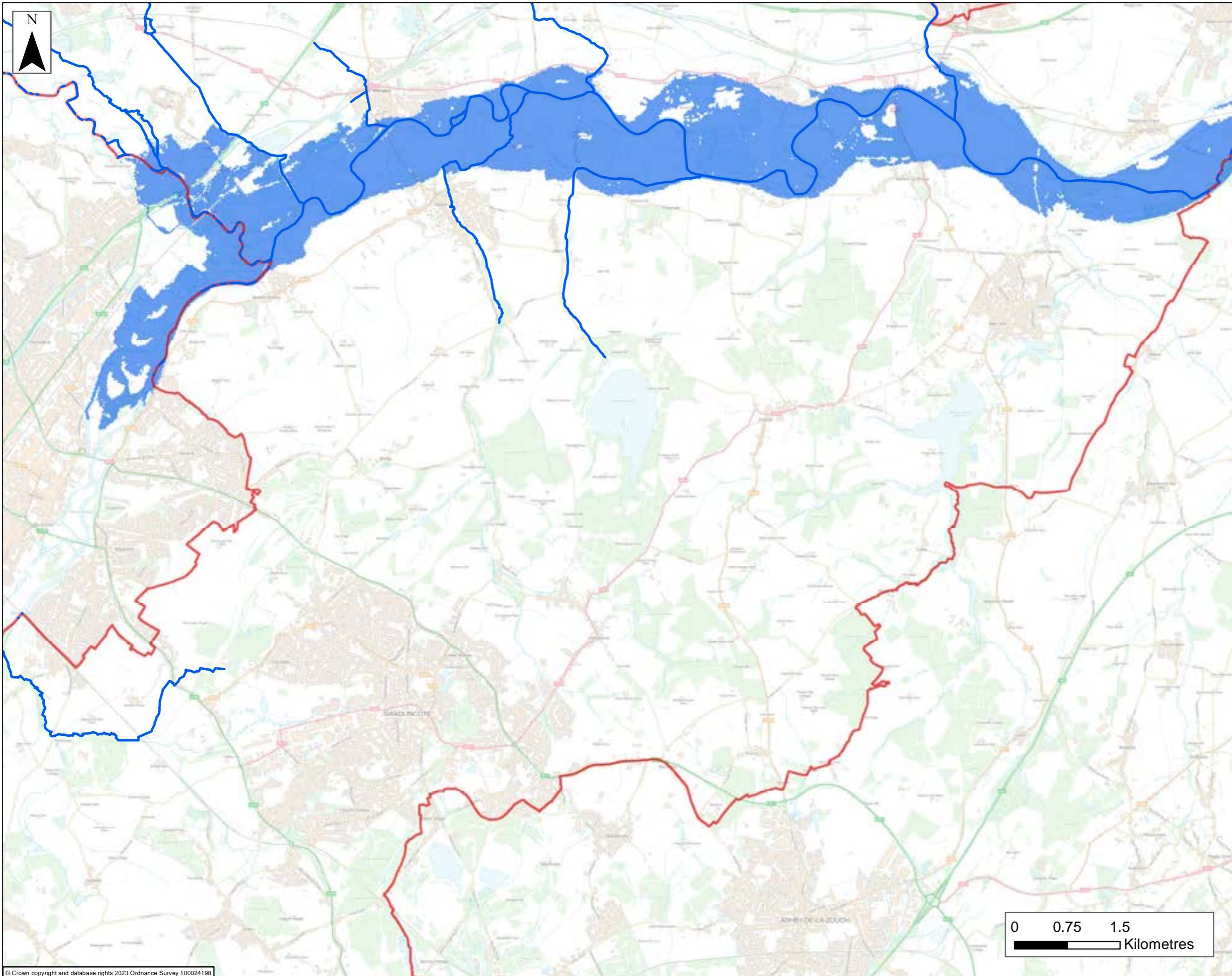
Scale at A3 **1:50,000**

Drawn	TM	Checker	HW
Approver	RG	Date	26/01/2023

AECOM
AECOM
5th Floor
1 New York Street
Manchester
M1 4HD
Tel: 0161 907 3500

Drawing Number Rev
1





Job Title
**DERBYSHIRE LEVEL 1
 MINERAL SFRA**

Legend

- Main Rivers
- Derbyshire County and Derby City Boundary
- Flood Zone 3B

Notes
 This drawing may be used only for the purpose intended.

Drawing Status
DRAFT

Drawing Title
**DERBYSHIRE COUNTY AND
 DERBY CITY -
 FLOOD ZONE 3B
 - INSET 7**

Client

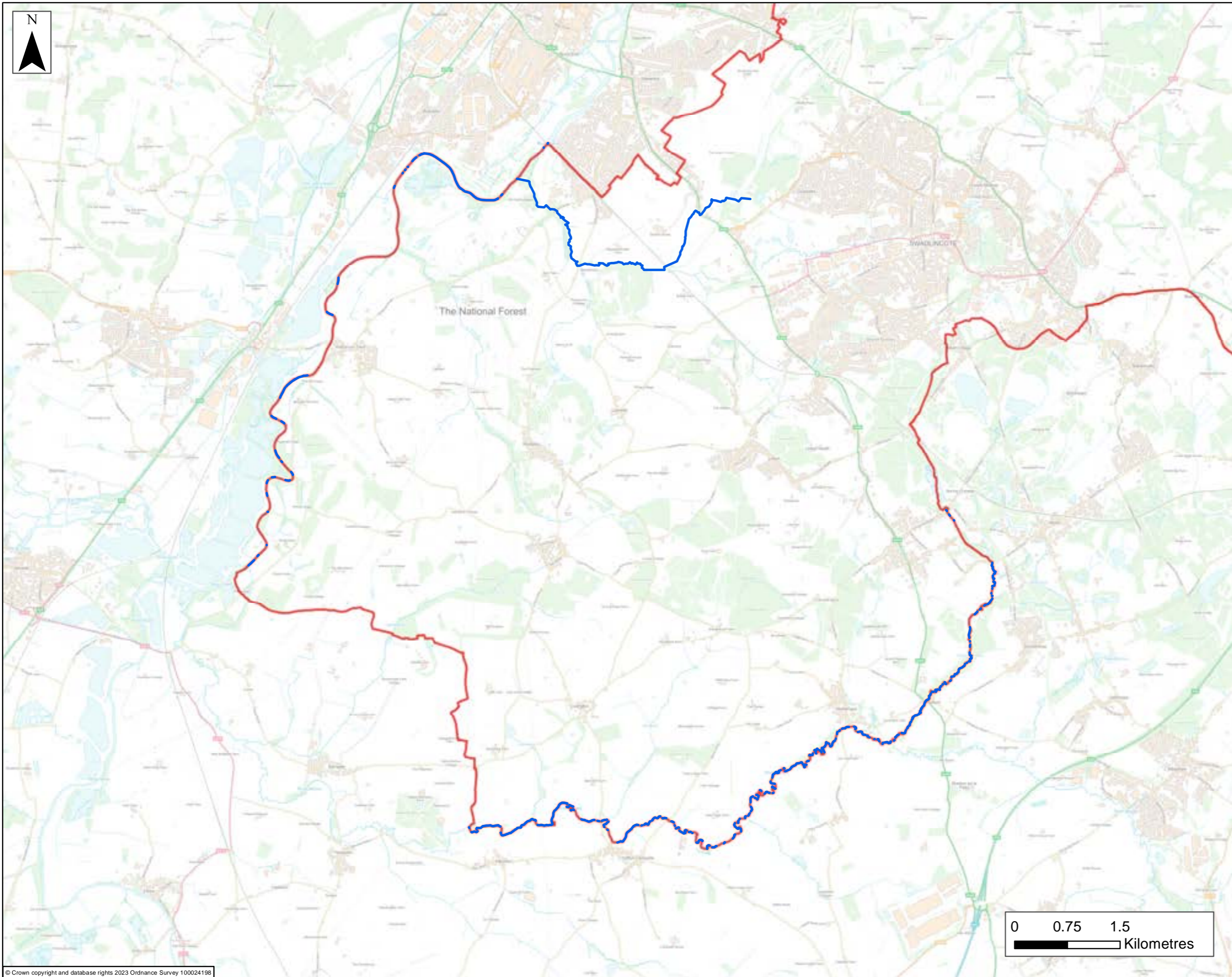
Scale at A3 **1:50,000**

Drawn TM	Checker HW
Approver RG	Date 26/01/2023

AECOM
 AECOM
 5th Floor
 1 New York Street
 Manchester
 M1 4HD
 Tel: 0161 907 3500

AECOM

Drawing Number	Rev 1
----------------	-----------------






Job Title

**DERBYSHIRE LEVEL 1
MINERAL SFRA**



Legend

-  Main Rivers
-  Derbyshire
County and Derby
City Boundary
-  Flood Zone 3B

Notes
This drawing may be used only for the purpose intended.

Drawing Status
DRAFT


Drawing Title
**DERBYSHIRE COUNTY AND
DERBY CITY -
FLOOD ZONE 3B
- INSET 8**



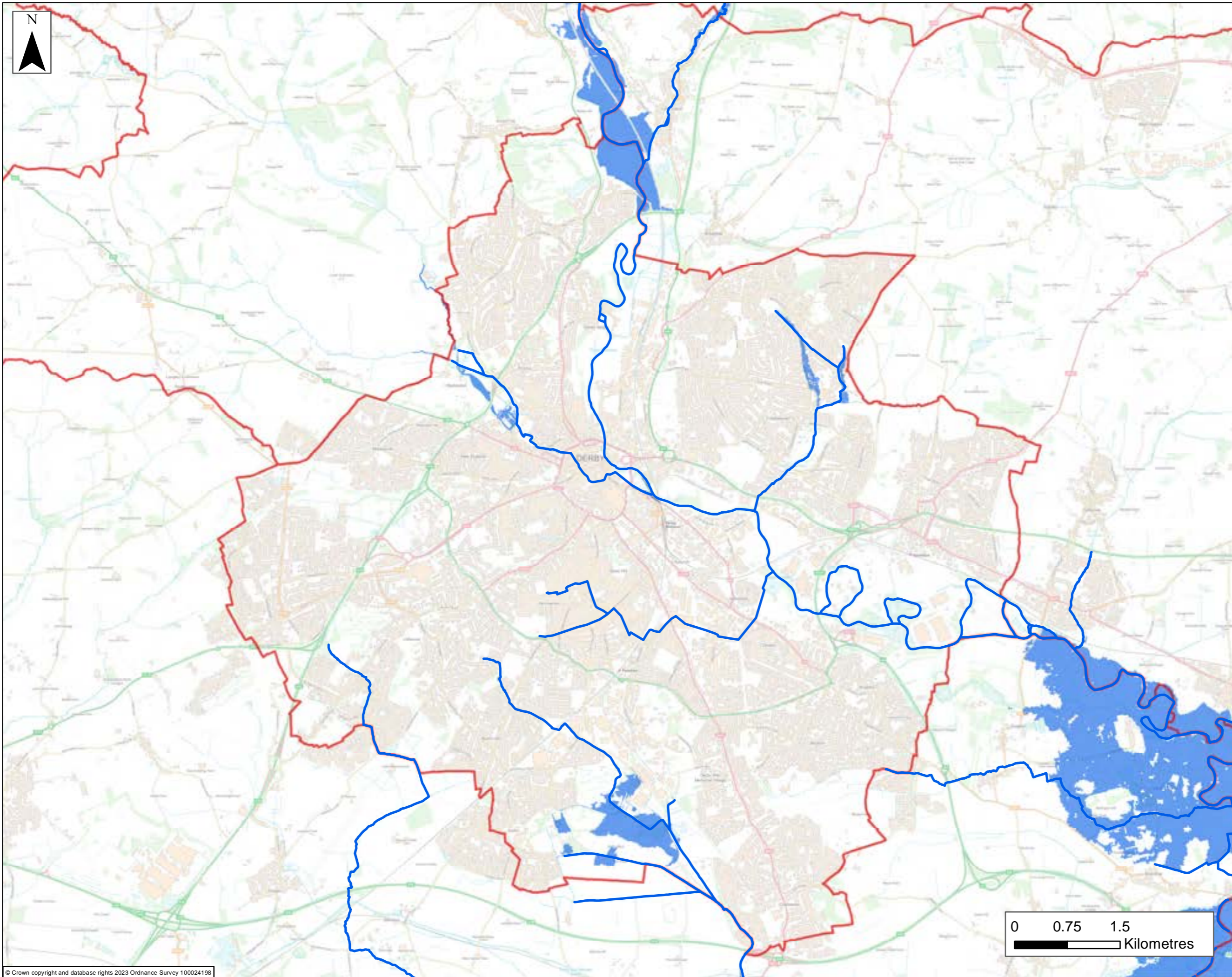
Scale at A3 **1:50,000**

Drawn	TM	Checker	HW
Approver	RG	Date	26/01/2023

AECOM
AECOM
5th Floor
1 New York Street
Manchester
M1 4HD
Tel: 0161 907 3500



Drawing Number _____ Rev **1**



Job Title
**DERBYSHIRE LEVEL 1
 MINERAL SFRA**

Legend

- Main Rivers
- Derbyshire County and Derby City Boundary
- Flood Zone 3B

Notes
 This drawing may be used only for the purpose intended.

Drawing Status
DRAFT

Drawing Title
**DERBYSHIRE COUNTY AND
 DERBY CITY -
 FLOOD ZONE 3B
 - INSET 9**

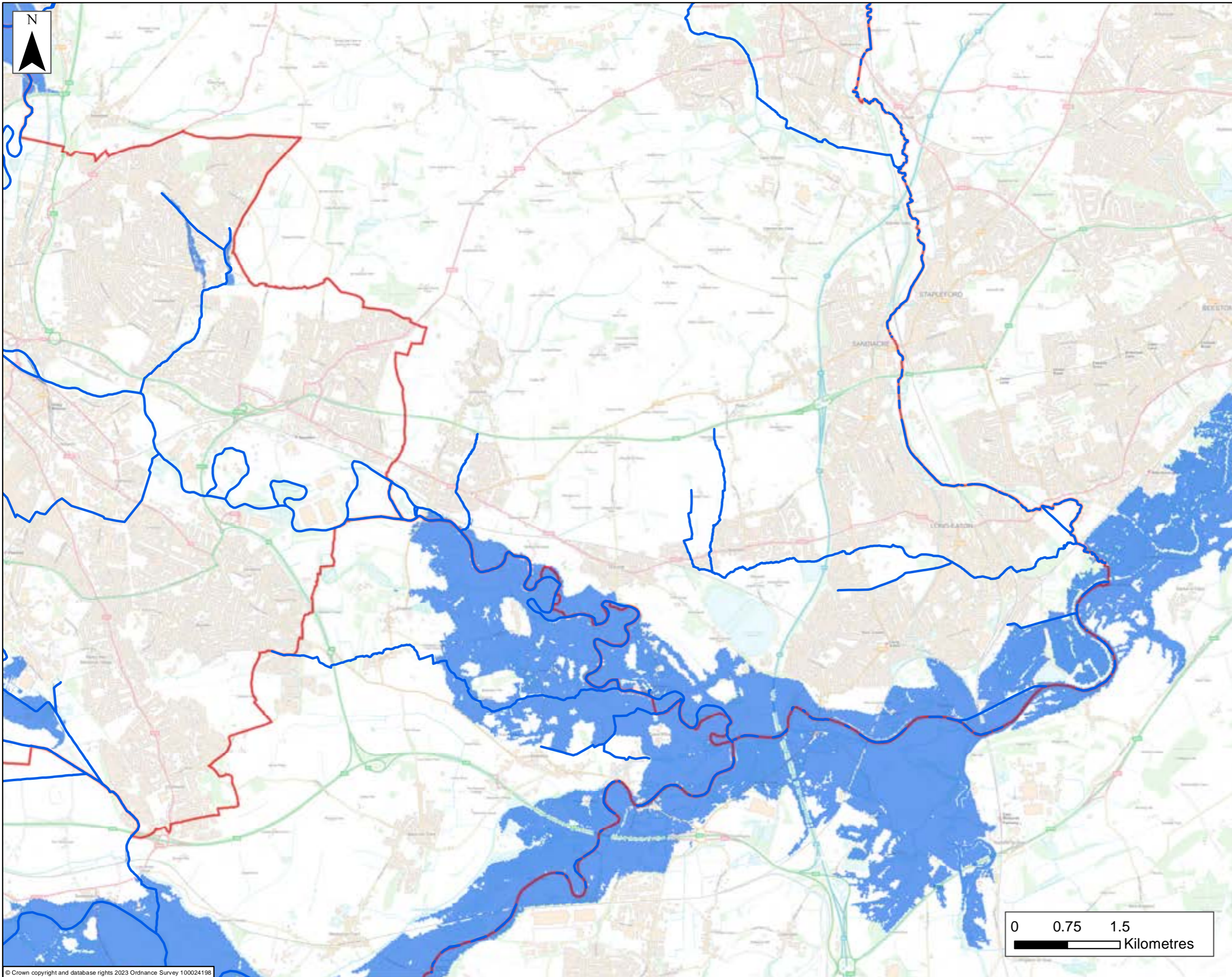
Client

Scale at A3 **1:50,000**

Drawn	TM	Checker	HW
Approver	RG	Date	26/01/2023

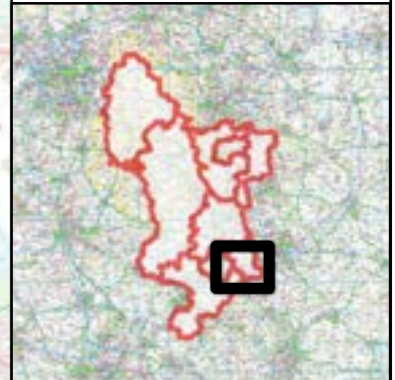
AECOM
 AECOM
 5th Floor
 1 New York Street
 Manchester
 M1 4HD
 Tel: 0161 907 3500

Drawing Number _____ Rev **1**



Job Title

**DERBYSHIRE LEVEL 1
MINERAL SFRA**



Legend

- Main Rivers
- Derbyshire
County and Derby
City Boundary
- Flood Zone 3B

Notes
This drawing may be used only for the purpose intended.

Drawing Status
DRAFT

Drawing Title
**DERBYSHIRE COUNTY AND
DERBY CITY -
FLOOD ZONE 3B
- INSET 10**



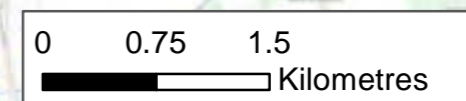
Scale at A3 **1:50,000**

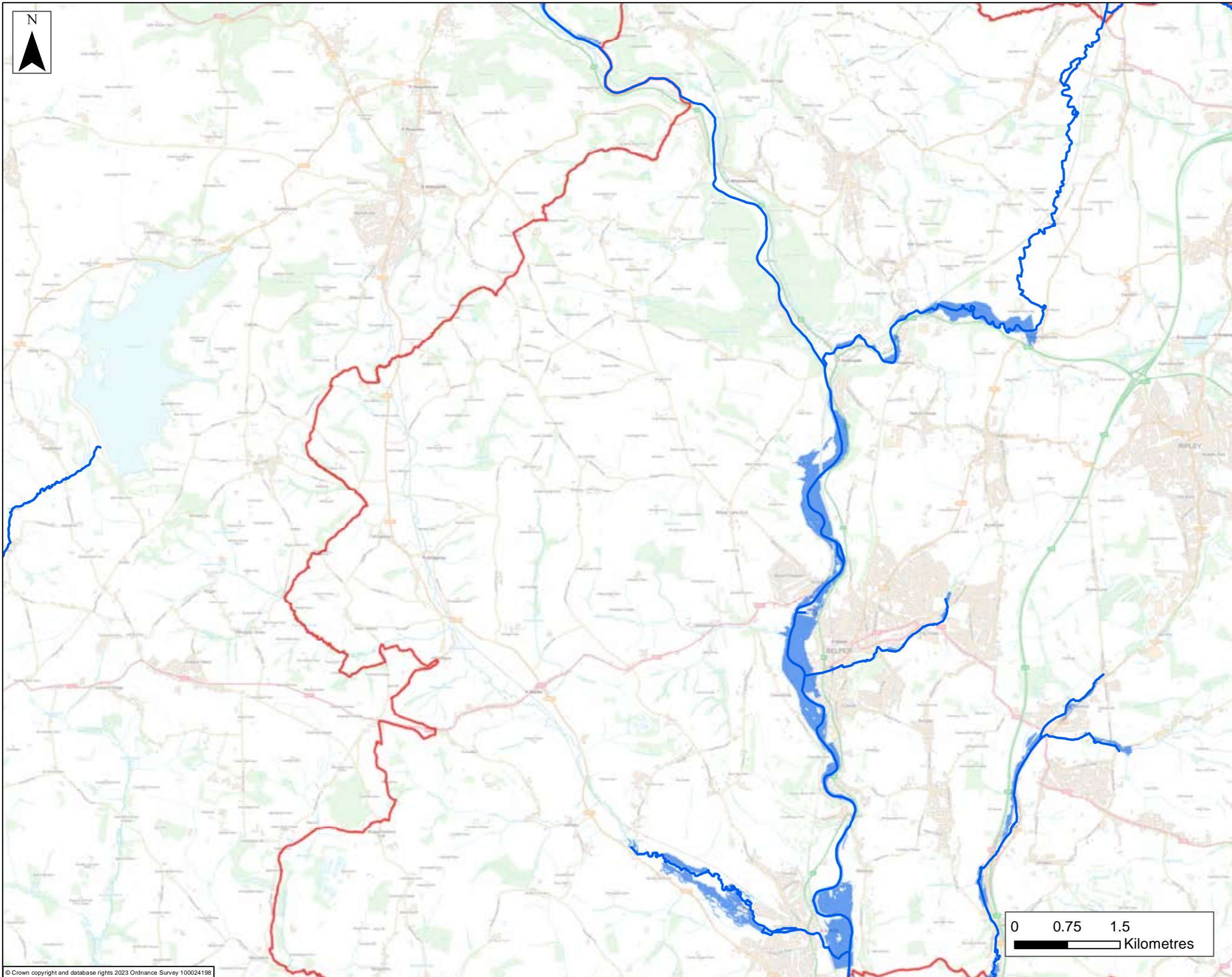
Drawn	TM	Checker	HW
Approver	RG	Date	26/01/2023

AECOM
AECOM
5th Floor
1 New York Street
Manchester
M1 4HD
Tel: 0161 907 3500



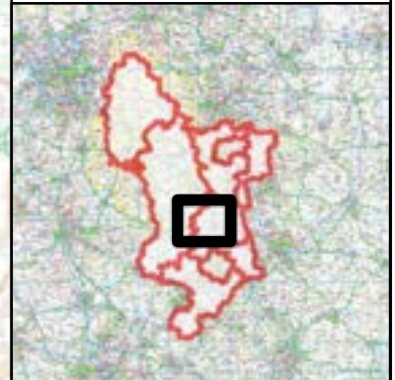
Drawing Number	Rev
	1





Job Title

**DERBYSHIRE LEVEL 1
MINERAL SFRA**



Legend

- Main Rivers
- Derbyshire
County and Derby
City Boundary
- Flood Zone 3B

Notes
This drawing may be used only for the purpose intended.

Drawing Status
DRAFT

Drawing Title
**DERBYSHIRE COUNTY AND
DERBY CITY -
FLOOD ZONE 3B
- INSET 11**




Scale at A3 **1:50,000**

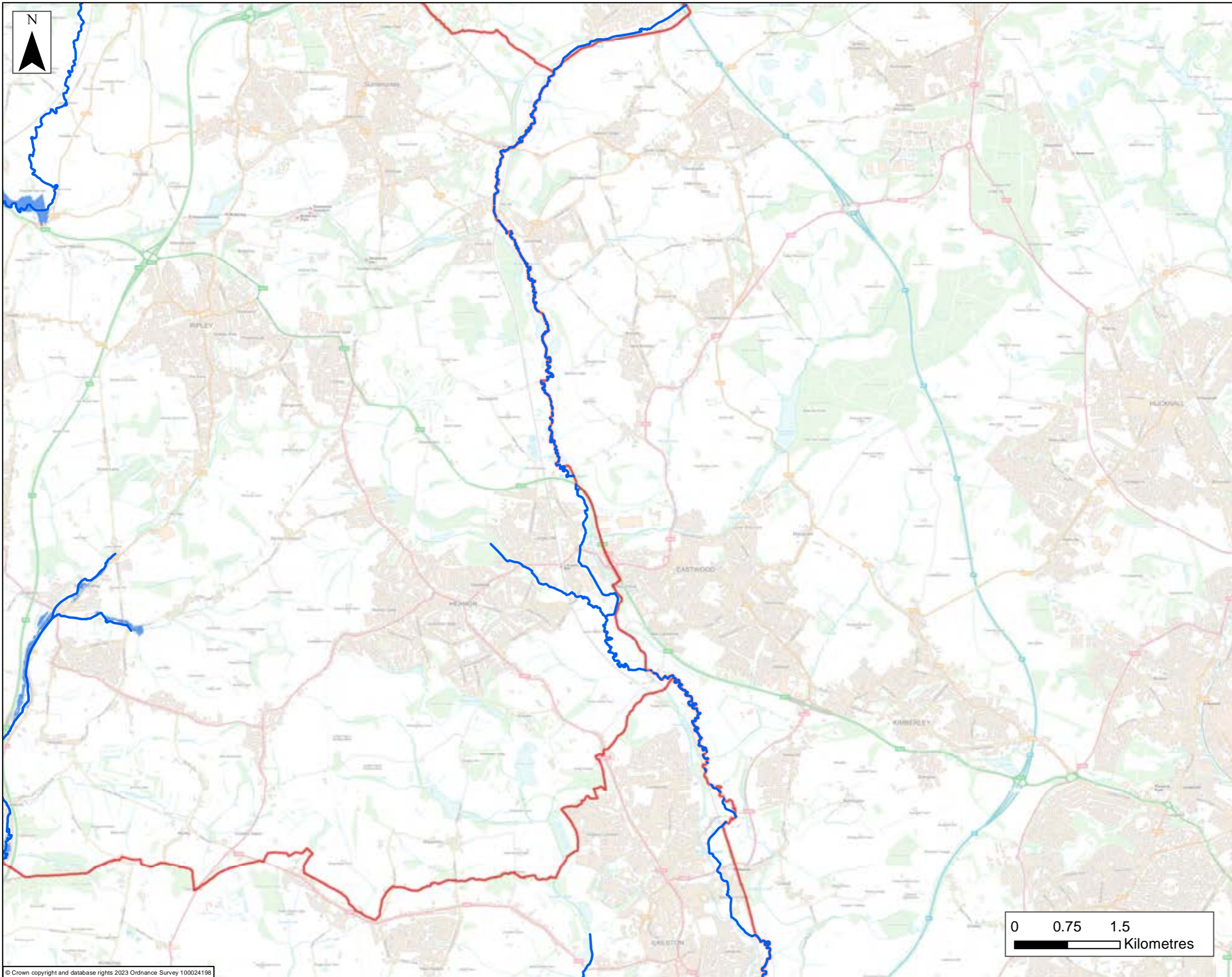
Drawn	TM	Checker	HW
Approver	RG	Date	26/01/2023

AECOM
AECOM
5th Floor
1 New York Street
Manchester
M1 4HD
Tel: 0161 907 3500



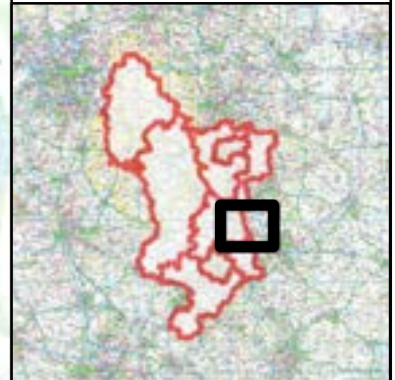
Drawing Number	Rev
	1





Job Title

**DERBYSHIRE LEVEL 1
MINERAL SFRA**



Legend

- Main Rivers
- Derbyshire
County and Derby
City Boundary
- Flood Zone 3B

Notes
This drawing may be used only for the purpose intended.

Drawing Status
DRAFT

Drawing Title
**DERBYSHIRE COUNTY AND
DERBY CITY -
FLOOD ZONE 3B
- INSET 12**

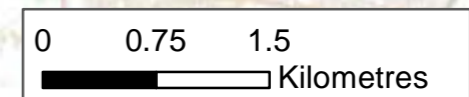


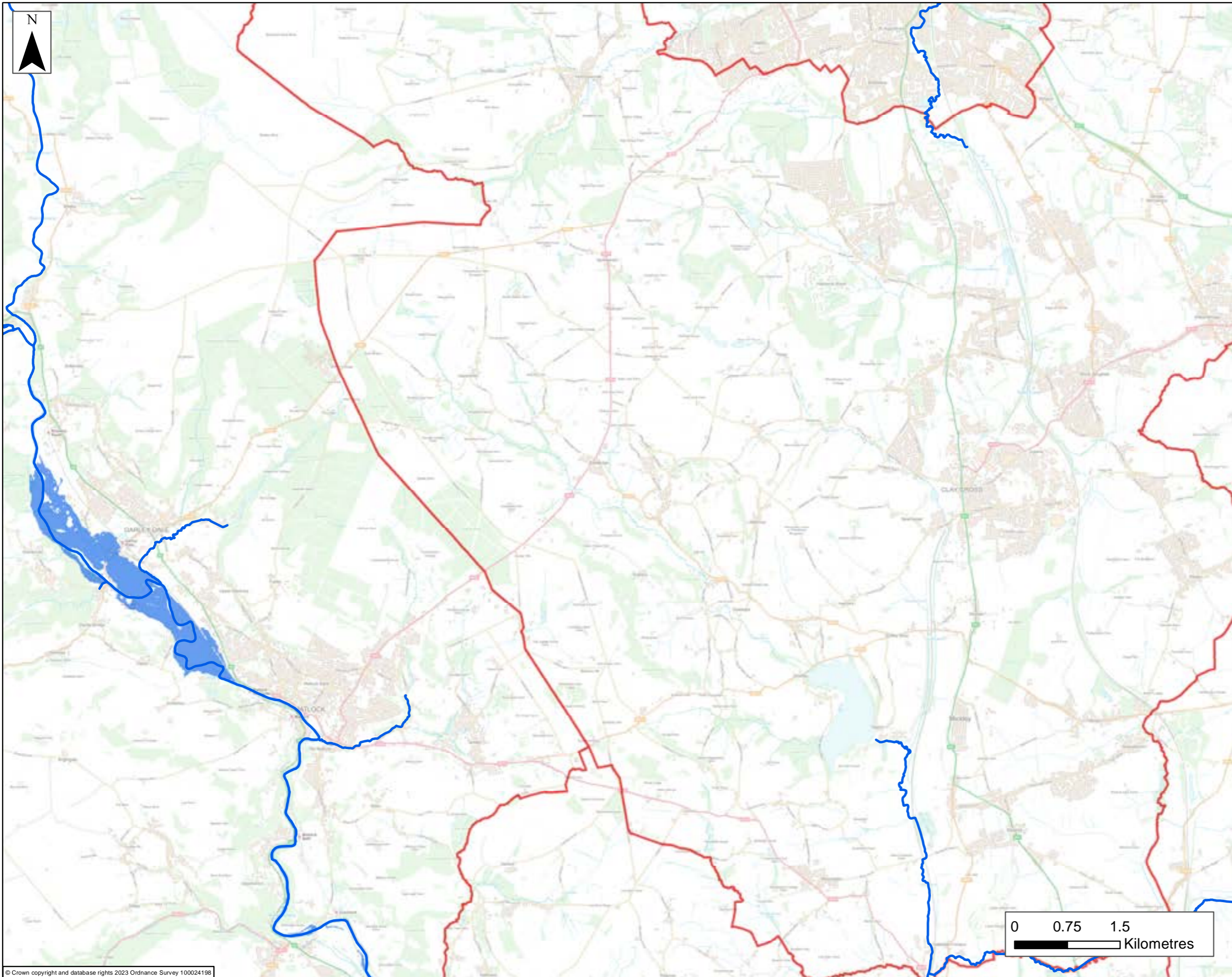
Scale at A3 **1:50,000**

Drawn	TM	Checker	HW
Approver	RG	Date	26/01/2023


AECOM
AECOM
5th Floor
1 New York Street
Manchester
M1 4HD
Tel: 0161 907 3500

Drawing Number _____ Rev **1**








Job Title
**DERBYSHIRE LEVEL 1
 MINERAL SFRA**





Legend

-  Main Rivers
-  Derbyshire County and Derby City Boundary
-  Flood Zone 3B

Notes
 This drawing may be used only for the purpose intended.

Drawing Status
DRAFT

Drawing Title
**DERBYSHIRE COUNTY AND
 DERBY CITY -
 FLOOD ZONE 3B
 - INSET 13**

Client
 

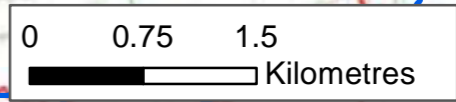
Scale at A3 **1:50,000**

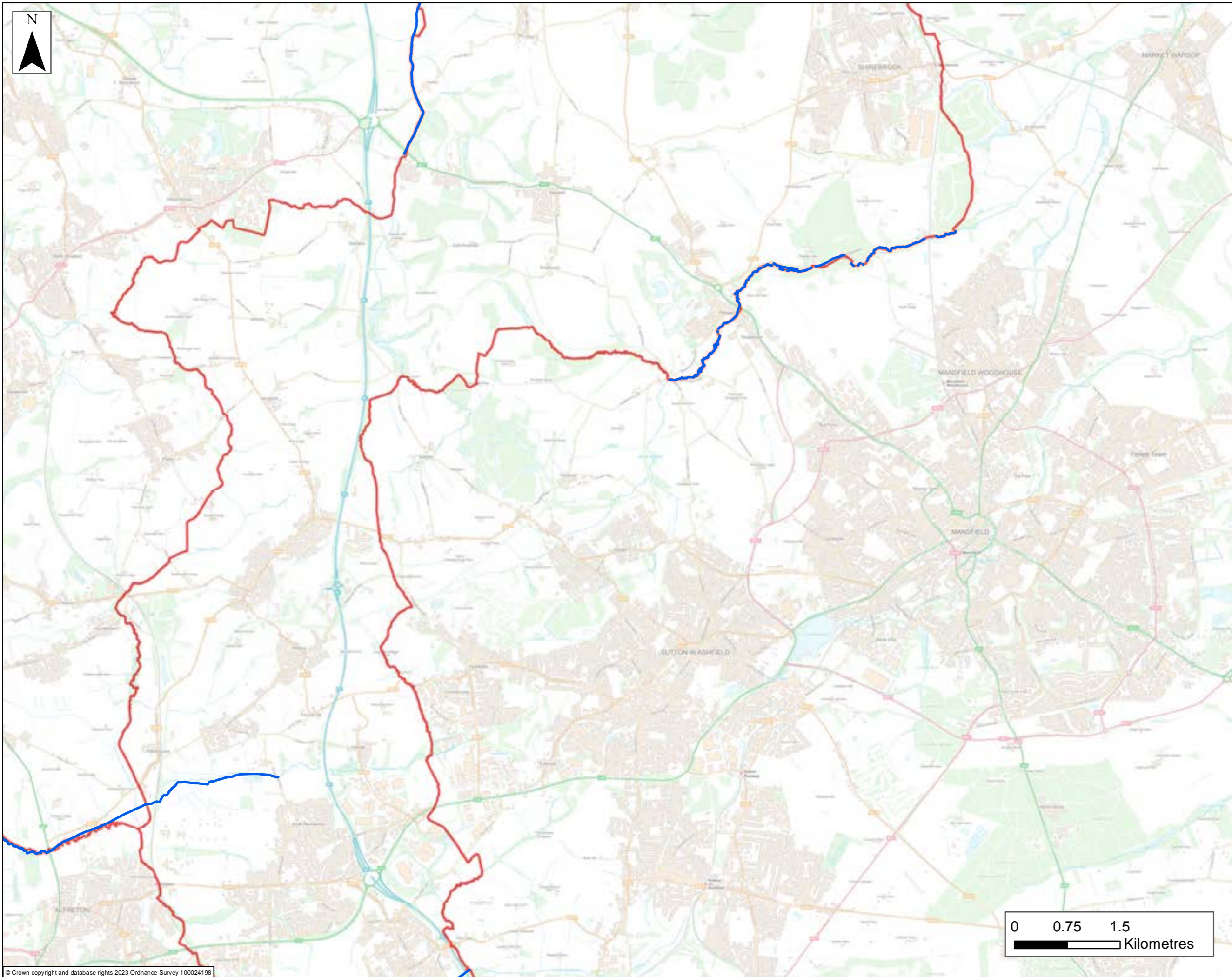
Drawn	TM	Checker	HW
Approver	RG	Date	26/01/2023

AECOM
 AECOM
 5th Floor
 1 New York Street
 Manchester
 M1 4HD
 Tel: 0161 907 3500

AECOM

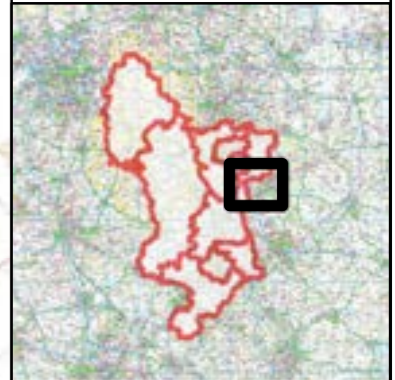
Drawing Number _____ Rev **1**





Job Title

**DERBYSHIRE LEVEL 1
MINERAL SFRA**



Legend

- Main Rivers
- Derbyshire
County and Derby
City Boundary
-
- Flood Zone 3B

Notes
This drawing may be used only for the purpose intended.

Drawing Status
DRAFT

Drawing Title
**DERBYSHIRE COUNTY AND
DERBY CITY -
FLOOD ZONE 3B
- INSET 14**

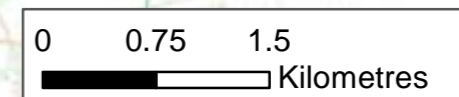


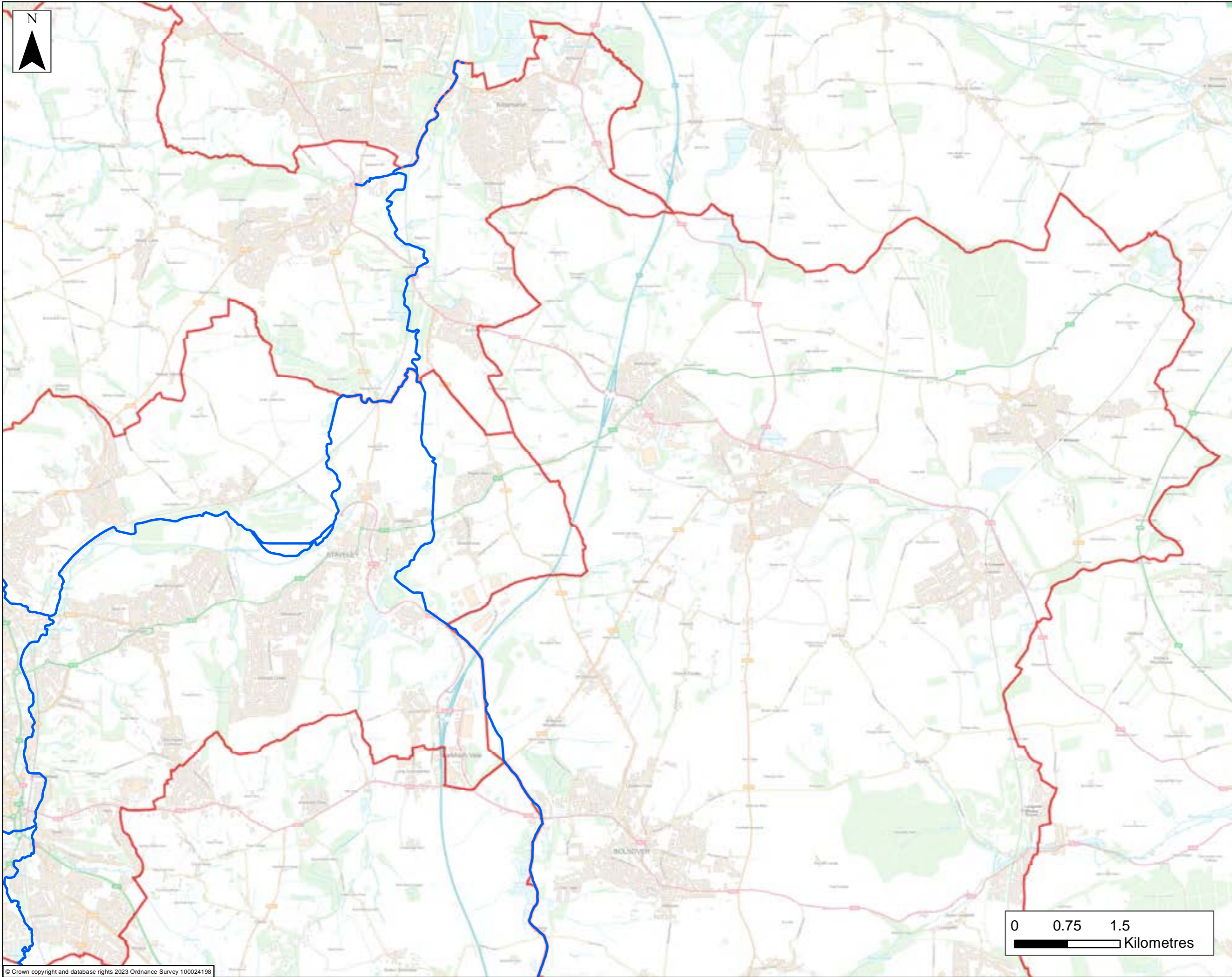
Scale at A3 **1:50,000**

Drawn	TM	Checker	HW
Approver	RG	Date	26/01/2023

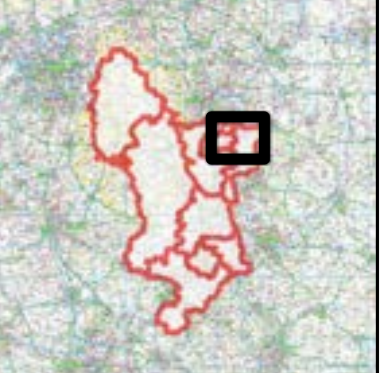
AECOM
AECOM
5th Floor
1 New York Street
Manchester
M1 4HD
Tel: 0161 907 3500

Drawing Number _____ Rev **1**








Job Title
**DERBYSHIRE LEVEL 1
 MINERAL SFRA**





Legend

-  Main Rivers
-  Derbyshire County and Derby City Boundary
-  Flood Zone 3B

Notes
 This drawing may be used only for the purpose intended.

Drawing Status
DRAFT

Drawing Title
**DERBYSHIRE COUNTY AND
 DERBY CITY -
 FLOOD ZONE 3B
 - INSET 15**

Client
 

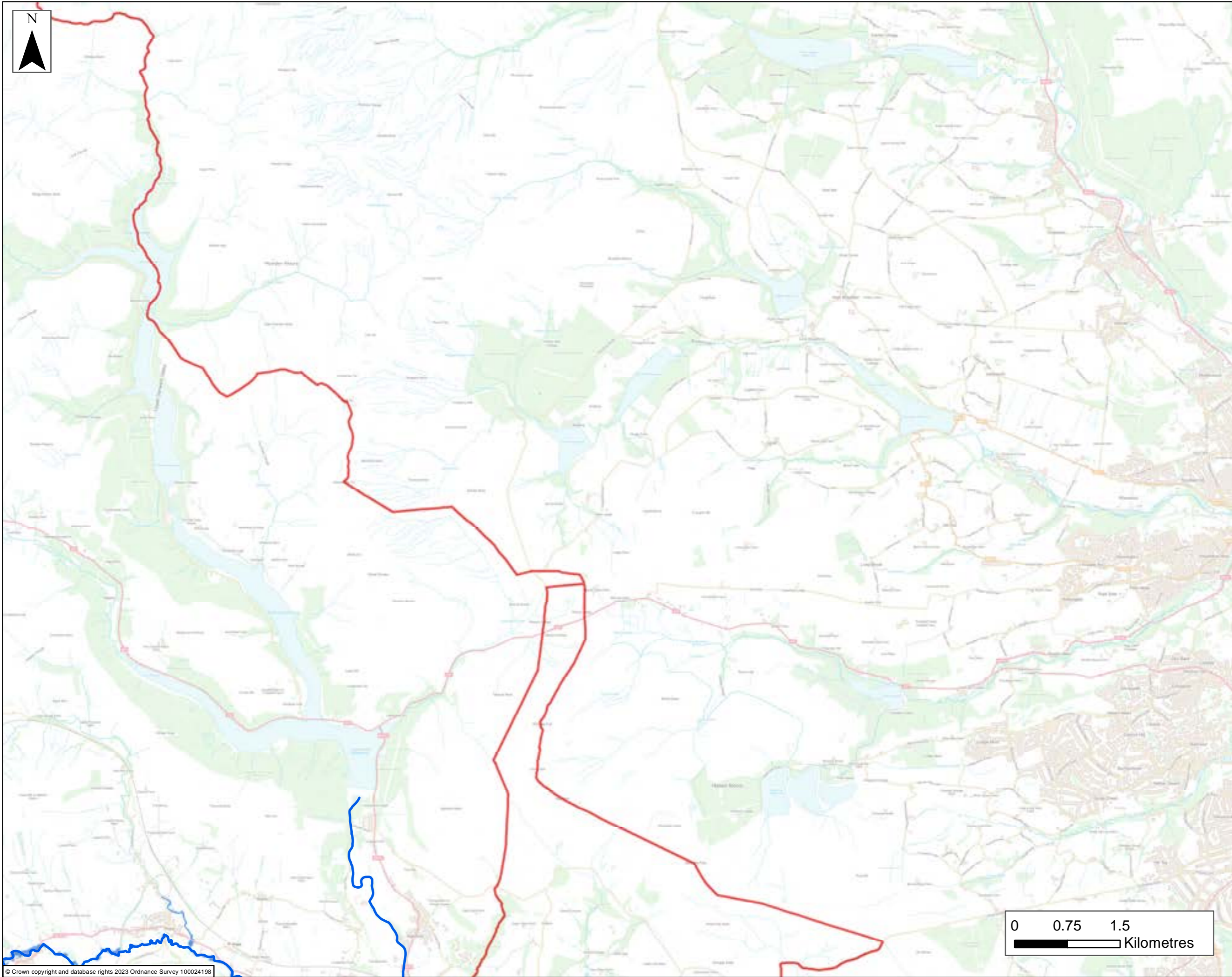
Scale at A3 **1:50,000**

Drawn	TM	Checker	HW
Approver	RG	Date	26/01/2023

AECOM
 AECOM
 5th Floor
 1 New York Street
 Manchester
 M1 4HD
 Tel: 0161 907 3500

AECOM

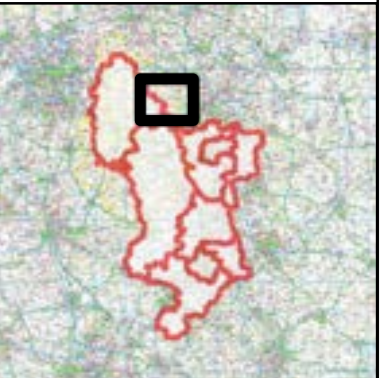
Drawing Number _____ Rev **1**






© Crown copyright and database rights 2023 Ordnance Survey 100024198

Job Title

**DERBYSHIRE LEVEL 1
MINERAL SFRA**



Legend

-  Main Rivers
-  Derbyshire
County and Derby
City Boundary
-  Flood Zone 3B

Notes
This drawing may be used only for the purpose intended.

Drawing Status
DRAFT

Drawing Title
**DERBYSHIRE COUNTY AND
DERBY CITY -
FLOOD ZONE 3B
- INSET 16**



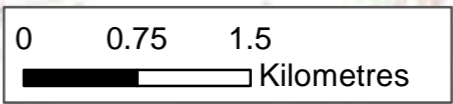
Scale at A3 **1:50,000**

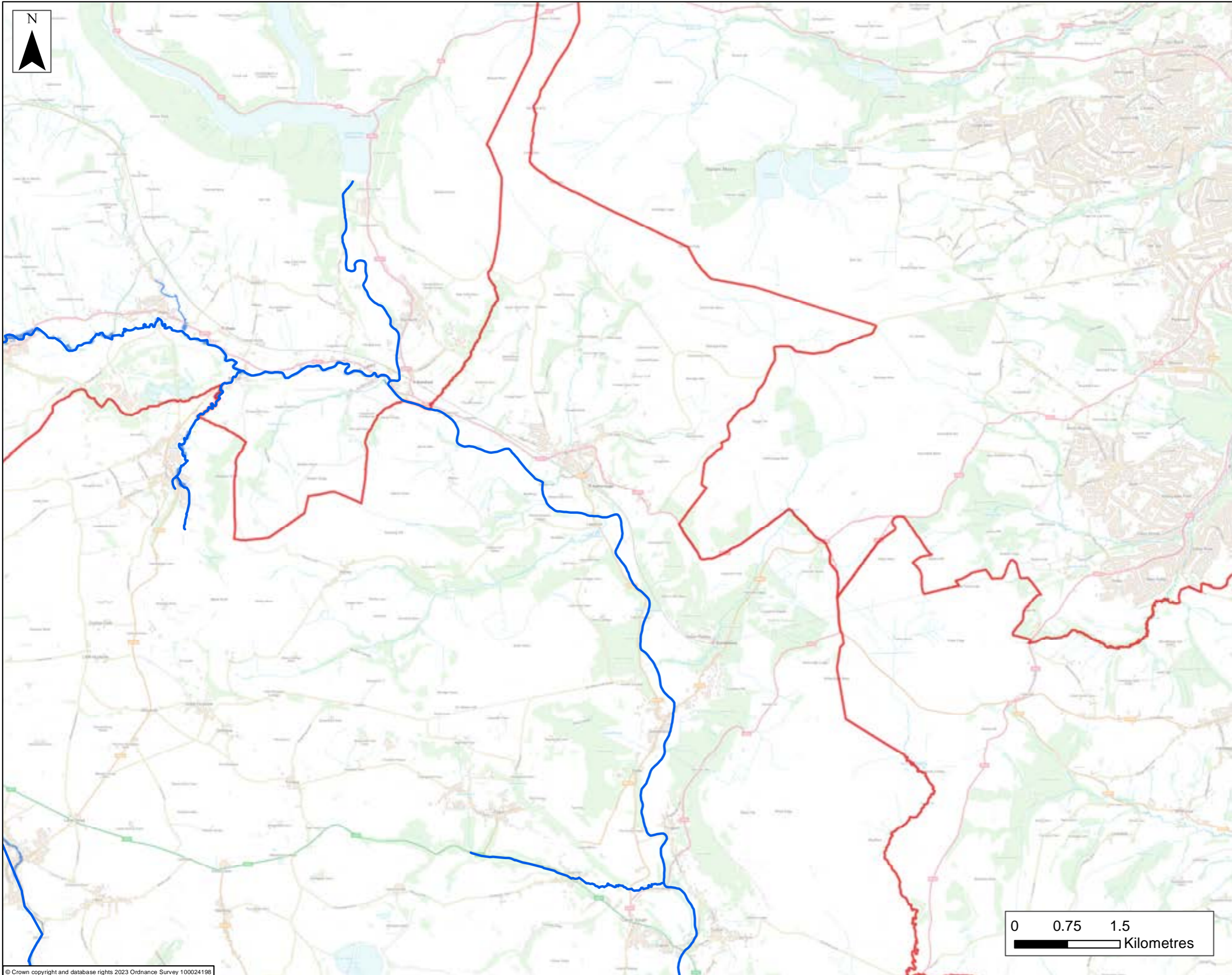
Drawn	TM	Checker	HW
Approver	RG	Date	26/01/2023

AECOM
AECOM
5th Floor
1 New York Street
Manchester
M1 4HD
Tel: 0161 907 3500



Drawing Number	Rev
	1





Job Title
**DERBYSHIRE LEVEL 1
 MINERAL SFRA**

Legend

- Main Rivers
- Derbyshire County and Derby City Boundary
- Flood Zone 3B

Notes
 This drawing may be used only for the purpose intended.

Drawing Status
DRAFT

Drawing Title
**DERBYSHIRE COUNTY AND
 DERBY CITY -
 FLOOD ZONE 3B
 - INSET 17**

Client

Scale at A3 **1:50,000**

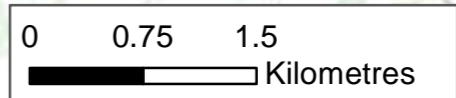
Drawn	TM	Checker	HW
Approver	RG	Date	26/01/2023

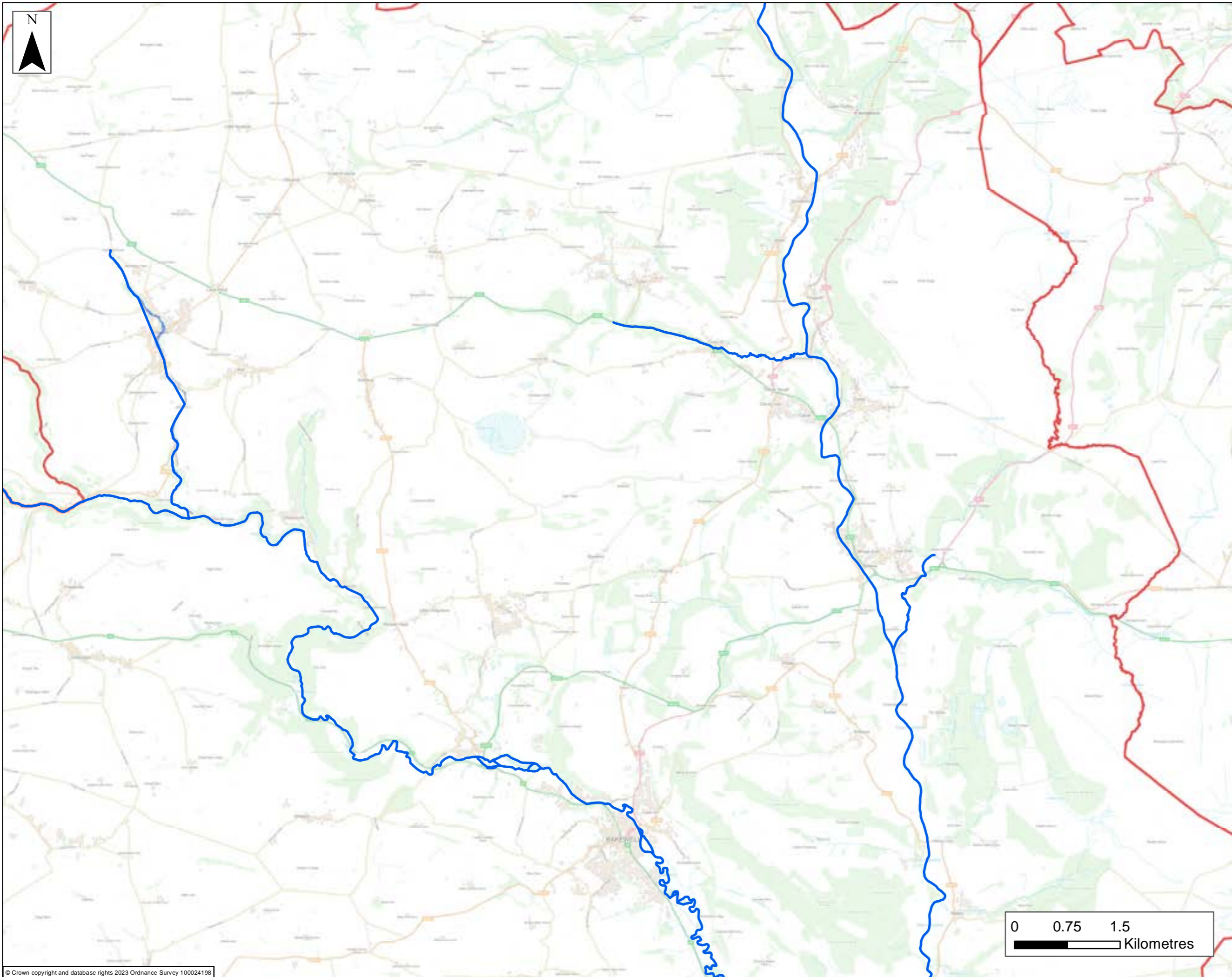
AECOM
 AECOM
 5th Floor
 1 New York Street
 Manchester
 M1 4HD
 Tel: 0161 907 3500

AECOM


Drawing Number _____ Rev **1**

© Crown copyright and database rights 2023 Ordnance Survey 100024198








Job Title
**DERBYSHIRE LEVEL 1
 MINERAL SFRA**





Legend

-  Main Rivers
-  Derbyshire County and Derby City Boundary
-  Flood Zone 3B

Notes
 This drawing may be used only for the purpose intended.

Drawing Status
DRAFT

Drawing Title
**DERBYSHIRE COUNTY AND
 DERBY CITY -
 FLOOD ZONE 3B
 - INSET 18**

Client



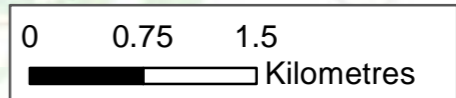
Scale at A3 **1:50,000**

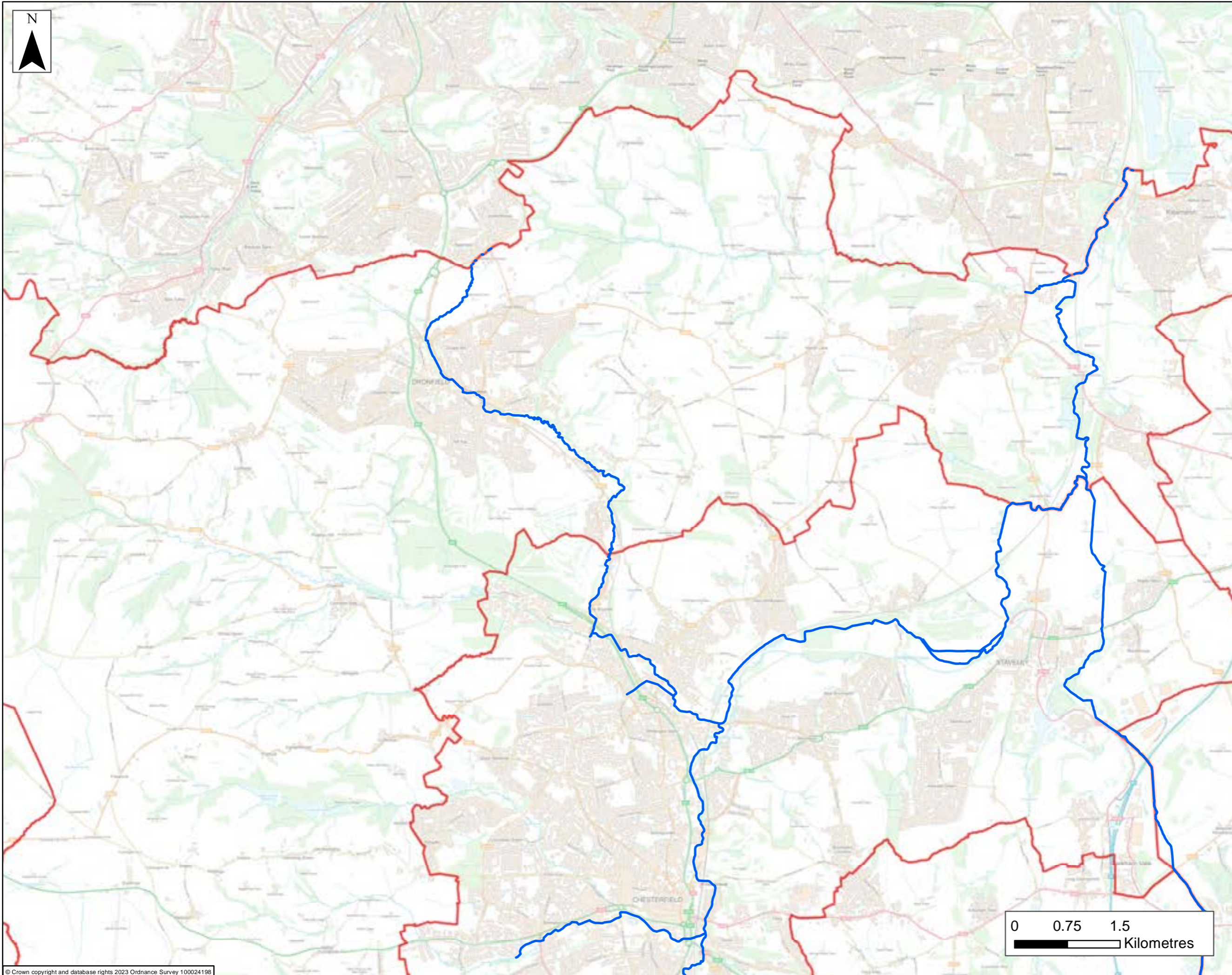
Drawn	TM	Checker	HW
Approver	RG	Date	26/01/2023

AECOM
 AECOM
 5th Floor
 1 New York Street
 Manchester
 M1 4HD
 Tel: 0161 907 3500

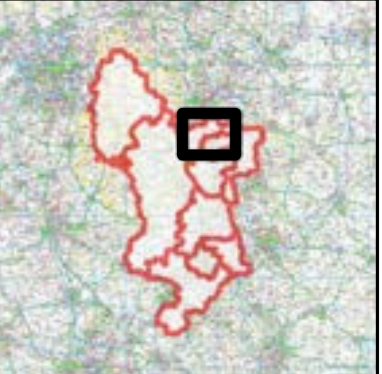
AECOM

Drawing Number _____ Rev
1








Job Title
**DERBYSHIRE LEVEL 1
 MINERAL SFRA**





Legend

-  Main Rivers
-  Derbyshire County and Derby City Boundary
-  Flood Zone 3B

Notes
 This drawing may be used only for the purpose intended.

Drawing Status
DRAFT

Drawing Title
**DERBYSHIRE COUNTY AND
 DERBY CITY -
 FLOOD ZONE 3B
 - INSET 19**

Client
 

Scale at A3 **1:50,000**

Drawn	TM	Checker	HW
Approver	RG	Date	26/01/2023

AECOM
 AECOM
 5th Floor
 1 New York Street
 Manchester
 M1 4HD
 Tel: 0161 907 3500

AECOM

Drawing Number _____ Rev **1**