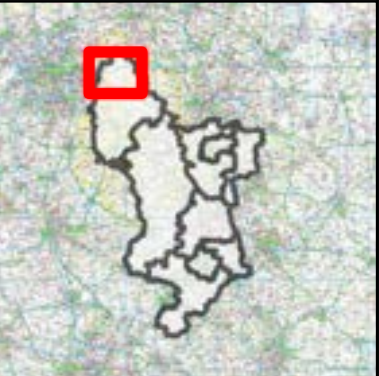


Job Title
**DERBYSHIRE LEVEL 1
 MINERAL SFRA**



Legend

- Main Rivers
- Flood Defences 2022
- Derbyshire County and Derby City Boundary


EA Flood Map for Planning

- Flood Zone 2
- Flood Zone 3

Notes
 This drawing may be used only for the purpose intended.

Drawing Status
DRAFT

Drawing Title
**DERBYSHIRE COUNTY AND
 DERBY CITY
 - FMfP - INSET 1**

Client


Scale at A3 **1:50,000**

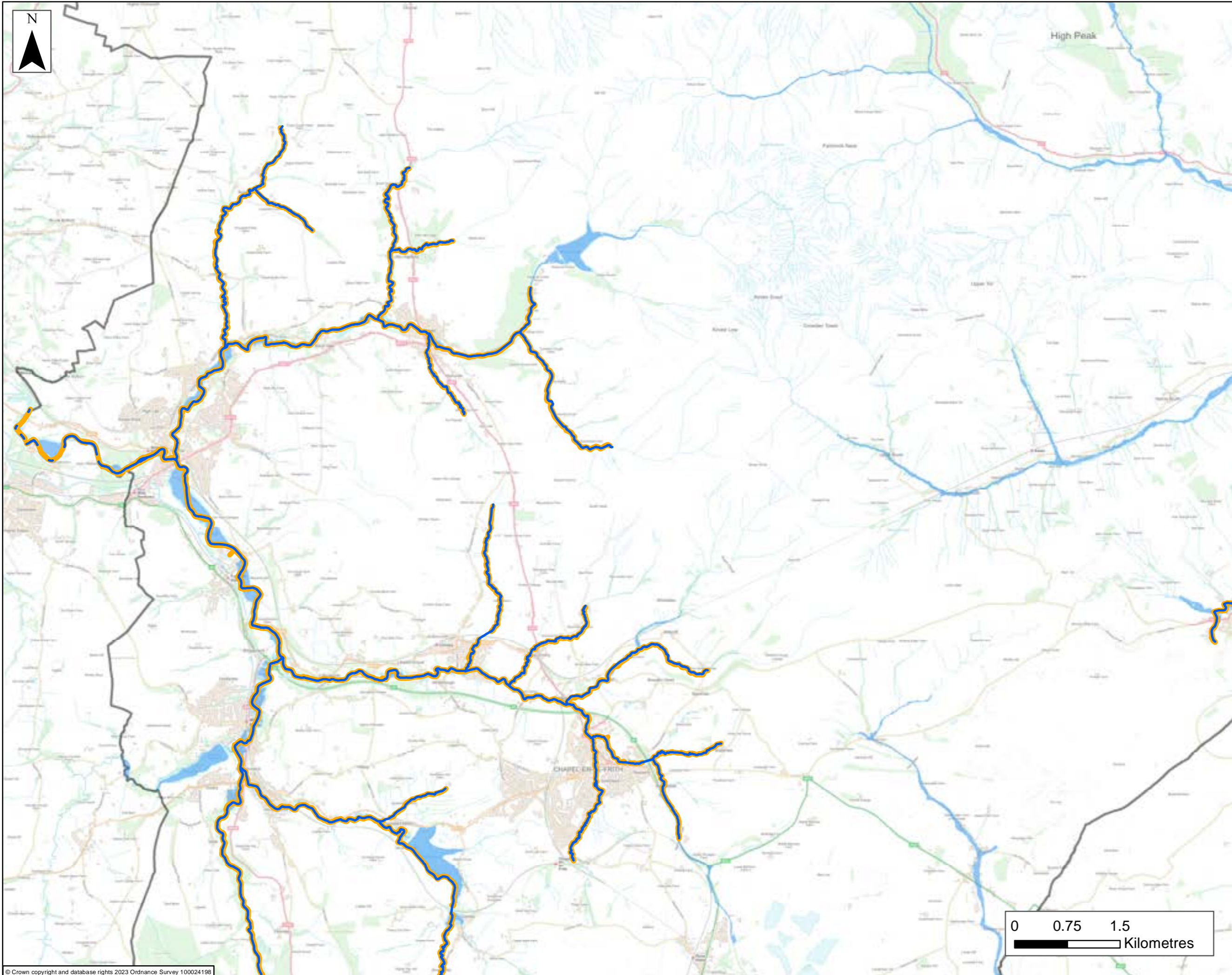
Drawn	TM	Checker	HW
Approver	RG	Date	02/03/2023

AECOM
 AECOM
 5th Floor
 1 New York Street
 Manchester
 M1 4HD
 Tel: 0161 907 3500

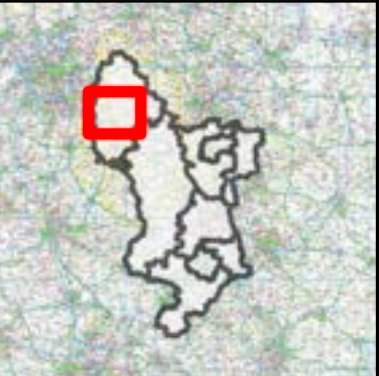
AECOM

Drawing Number	Rev
	1





Job Title
DERBYSHIRE LEVEL 1 MINERAL SFRA



Legend

- Main Rivers
- Flood Defences 2022
- Derbyshire County and Derby City Boundary


EA Flood Map for Planning

- Flood Zone 2
- Flood Zone 3

Notes
This drawing may be used only for the purpose intended.

Drawing Status
DRAFT

Drawing Title
DERBYSHIRE COUNTY AND DERBY CITY - FMfP - INSET 2

Client


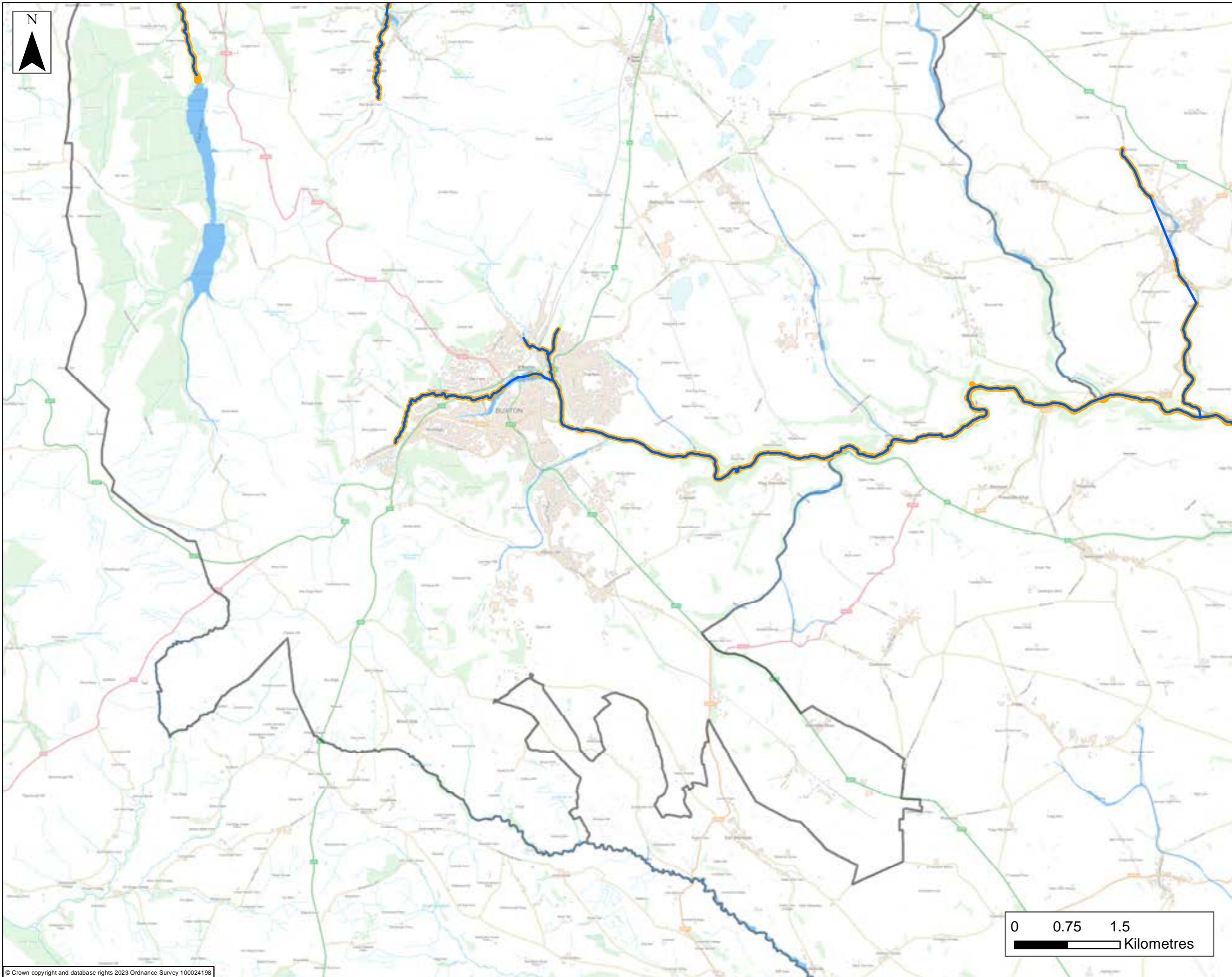
Scale at A3 **1:50,000**

Drawn	TM	Checker	HW
Approver	RG	Date	02/03/2023

AECOM
 AECOM
 5th Floor
 1 New York Street
 Manchester
 M1 4HD
 Tel: 0161 907 3500

AECOM

Drawing Number _____ Rev **1**



Job Title
**DERBYSHIRE LEVEL 1
 MINERAL SFRA**

Legend

- Main Rivers
- Flood Defences 2022
- Derbyshire County and Derby City Boundary

EA Flood Map for Planning

- Flood Zone 2
- Flood Zone 3

Notes
 This drawing may be used only for the purpose intended.

Drawing Status
DRAFT

Drawing Title
**DERBYSHIRE COUNTY AND
 DERBY CITY
 - FMfP - INSET 3**

Client

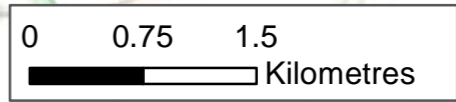
Scale at A3 **1:50,000**

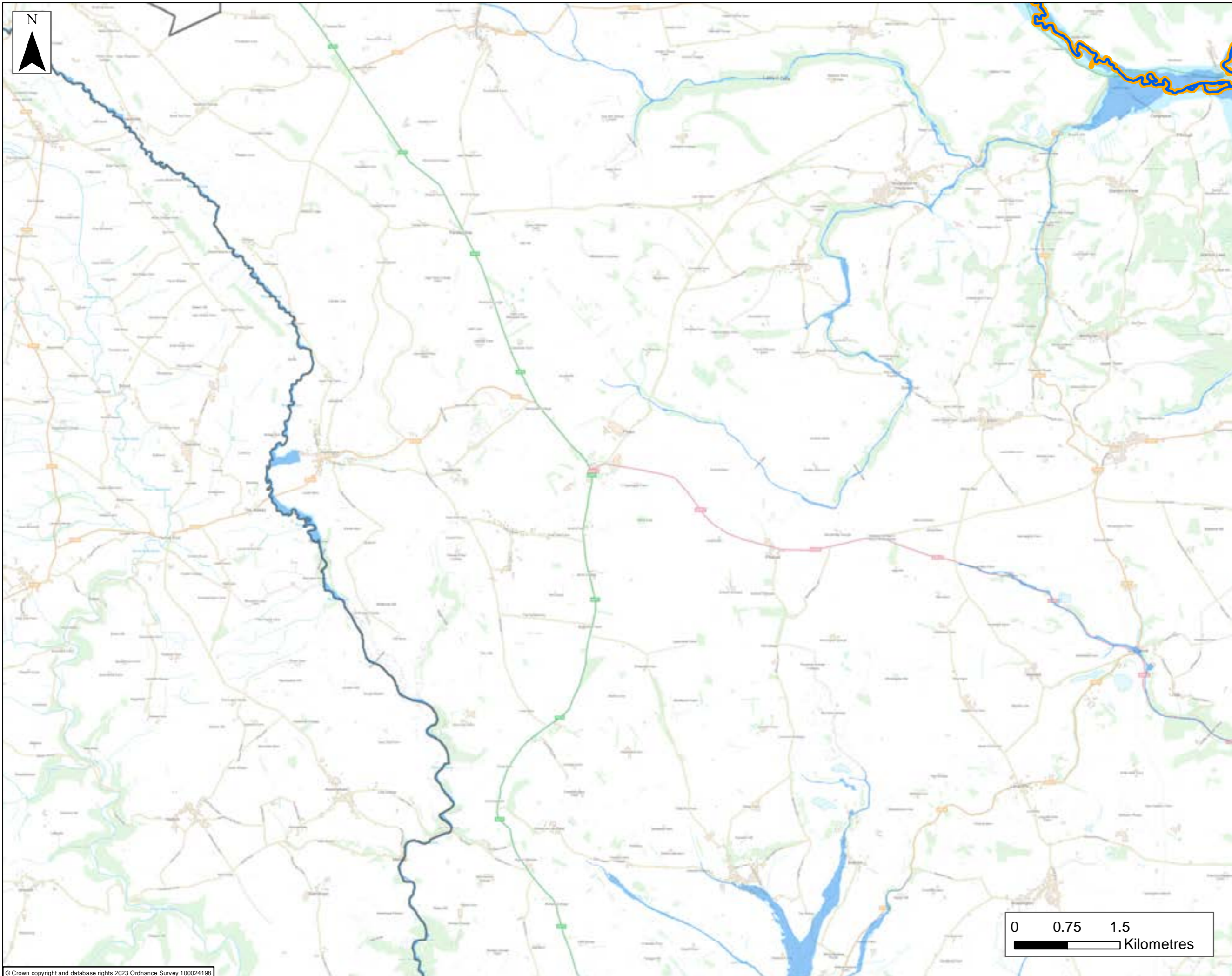
Drawn	TM	Checker	HW
-------	----	---------	----

Approver	RG	Date	02/03/2023
----------	----	------	------------


AECOM
 AECOM
 5th Floor
 1 New York Street
 Manchester
 M1 4HD
 Tel: 0161 907 3500

Drawing Number	Rev
	1





Job Title
**DERBYSHIRE LEVEL 1
MINERAL SFRA**



Legend

- Main Rivers
- Flood Defences 2022
- Derbyshire County and Derby City Boundary



EA Flood Map for Planning

- Flood Zone 2
- Flood Zone 3

Notes
This drawing may be used only for the purpose intended.

Drawing Status
DRAFT

Drawing Title
**DERBYSHIRE COUNTY AND
DERBY CITY
- FMfP - INSET 4**

Client



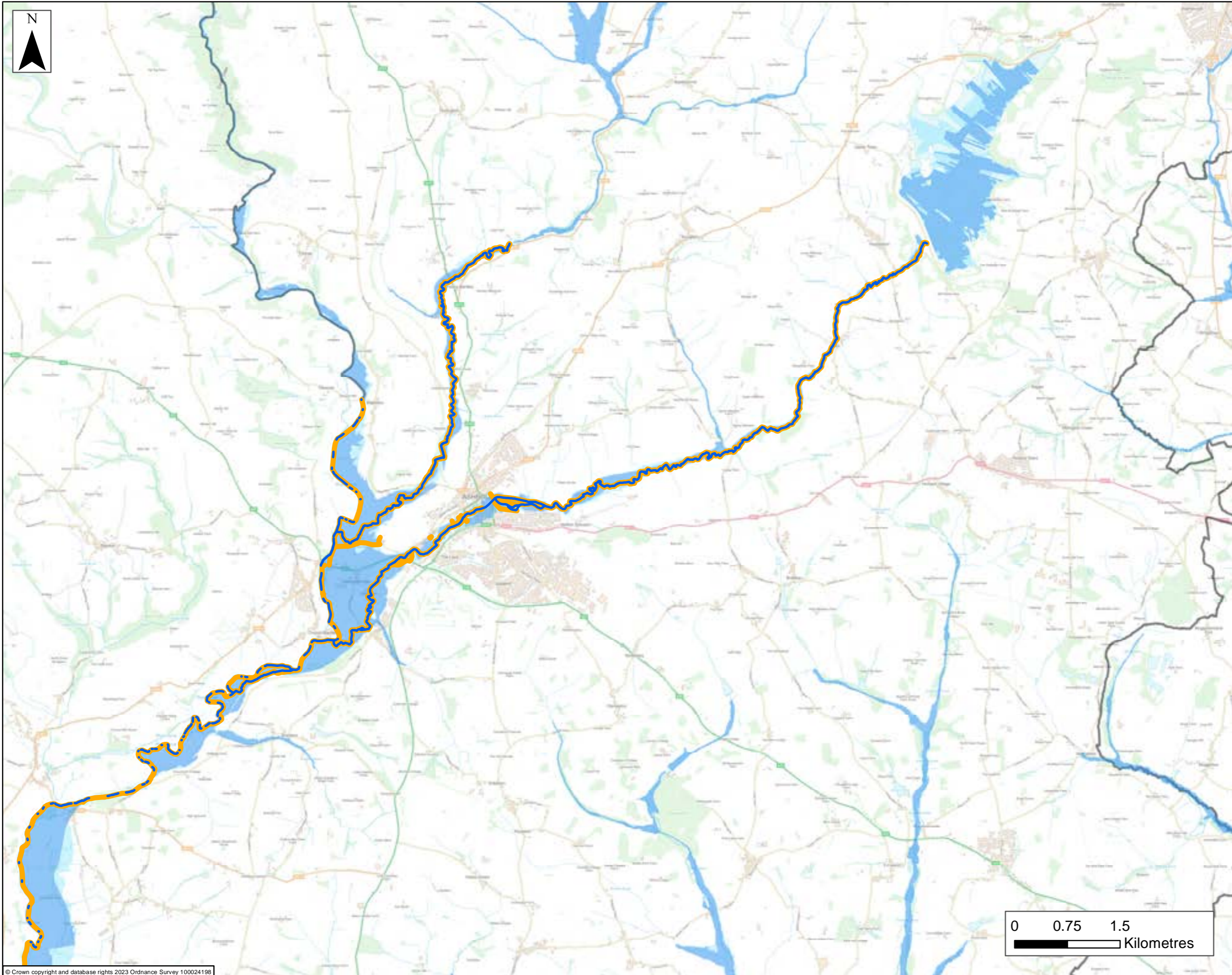
Scale at A3 **1:50,000**

Drawn	TM	Checker	HW
Approver	RG	Date	02/03/2023


AECOM
 AECOM
 5th Floor
 1 New York Street
 Manchester
 M1 4HD
 Tel: 0161 907 3500

AECOM

Drawing Number	Rev
	1



Job Title
**DERBYSHIRE LEVEL 1
 MINERAL SFRA**



Legend

- Main Rivers
- Flood Defences 2022
- Derbyshire County and Derby City Boundary


EA Flood Map for Planning

- Flood Zone 2
- Flood Zone 3

Notes
 This drawing may be used only for the purpose intended.

Drawing Status
DRAFT

Drawing Title
**DERBYSHIRE COUNTY AND
 DERBY CITY
 - FMfP - INSET 5**

Client


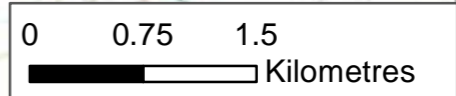
Scale at A3 **1:50,000**

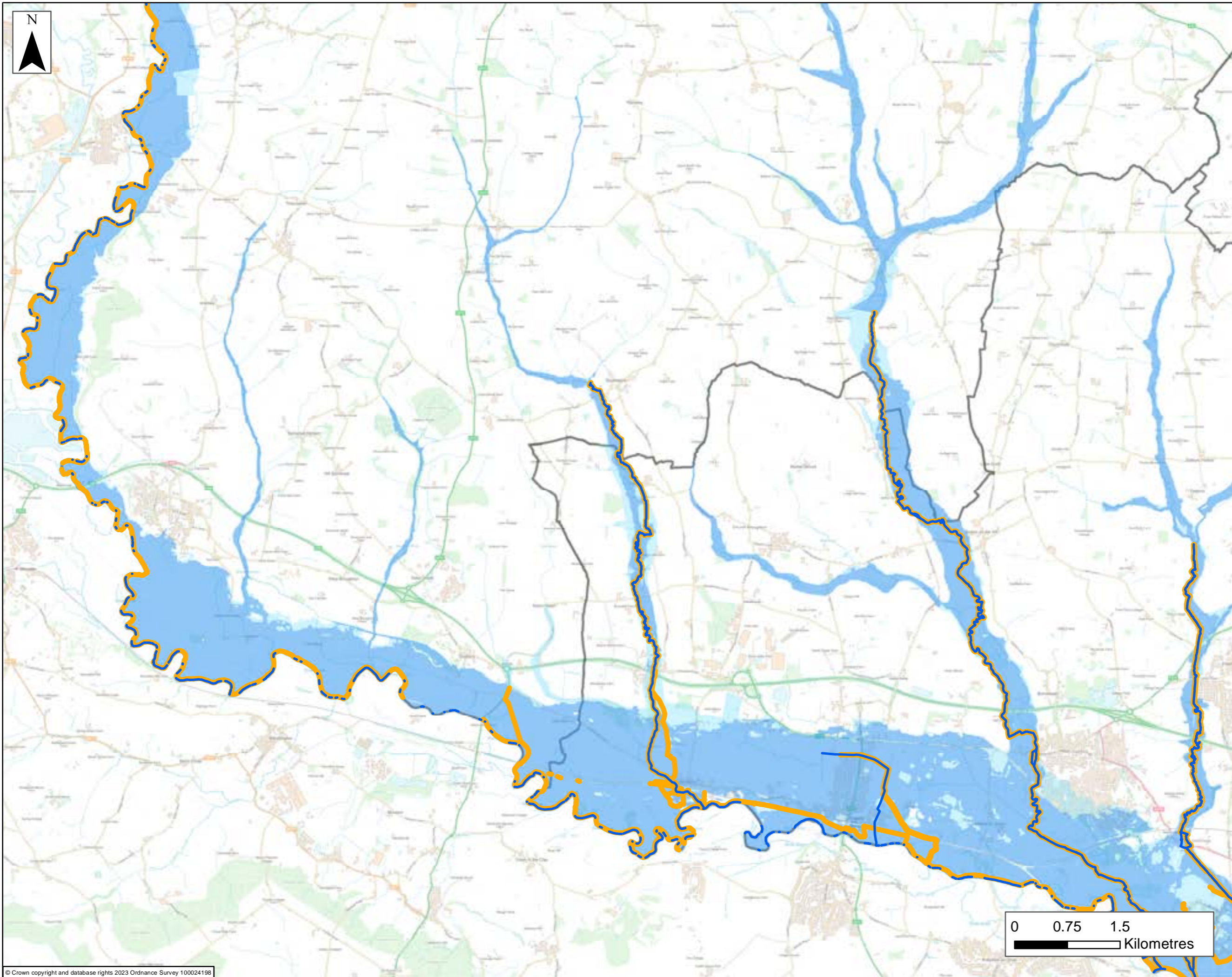
Drawn	TM	Checker	HW
Approver	RG	Date	02/03/2023

AECOM
 AECOM
 5th Floor
 1 New York Street
 Manchester
 M1 4HD
 Tel: 0161 907 3500


AECOM

Drawing Number _____ Rev **1**










Job Title
**DERBYSHIRE LEVEL 1
 MINERAL SFRA**



Legend

-  Main Rivers
-  Flood Defences 2022
-  Derbyshire County and Derby City Boundary



EA Flood Map for Planning

-  Flood Zone 2
-  Flood Zone 3

Notes
 This drawing may be used only for the purpose intended.

Drawing Status
DRAFT

Drawing Title
**DERBYSHIRE COUNTY AND
 DERBY CITY
 - FMfP - INSET 6**

Client
 

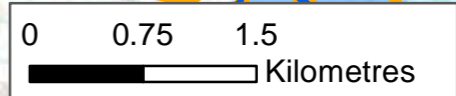
Scale at A3 **1:50,000**

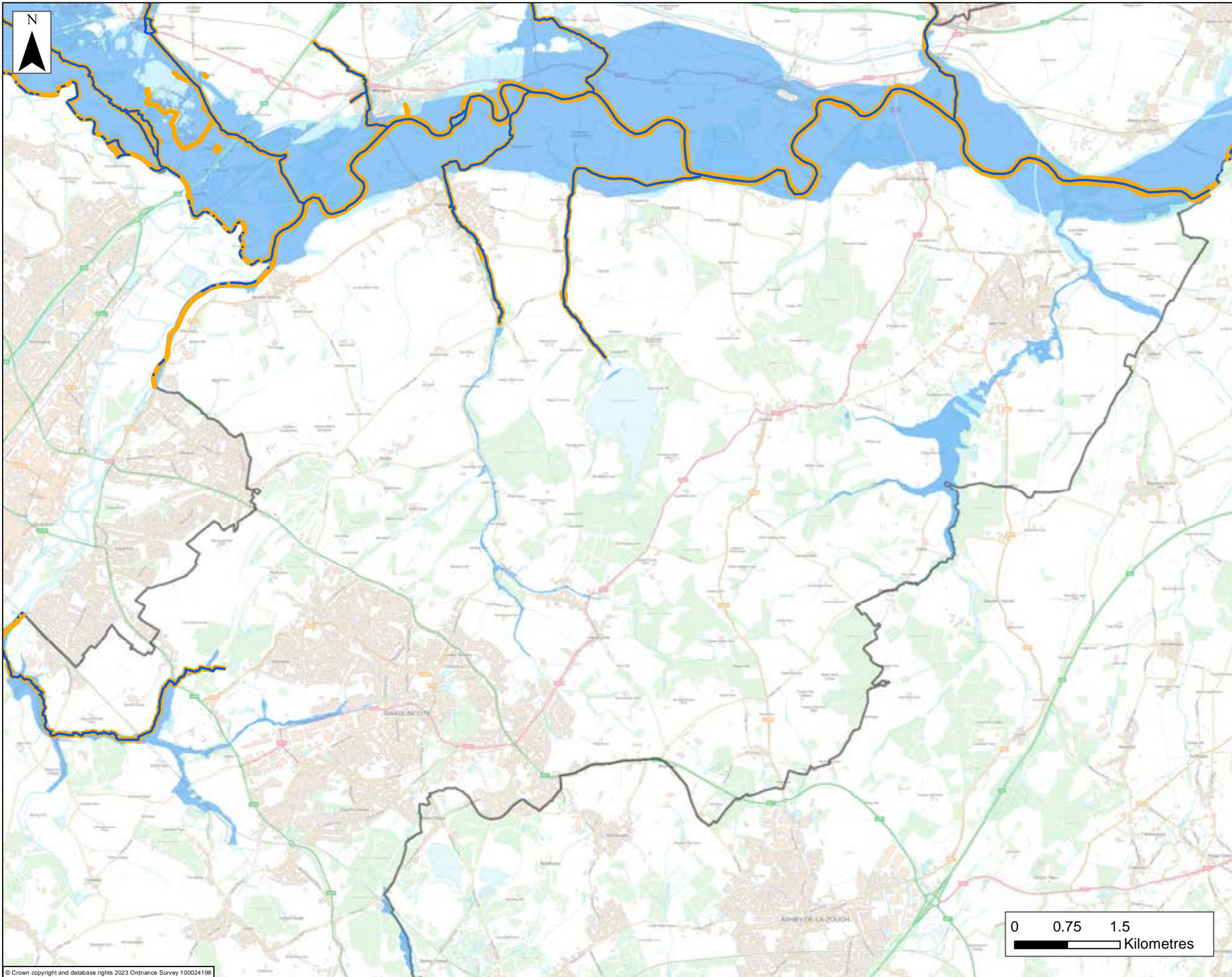
Drawn	TM	Checker	HW
Approver	RG	Date	02/03/2023

AECOM
 AECOM
 5th Floor
 1 New York Street
 Manchester
 M1 4HD
 Tel: 0161 907 3500

AECOM

Drawing Number _____ Rev **1**





Job Title
**DERBYSHIRE LEVEL 1
 MINERAL SFRA**

Legend

- Main Rivers
- Flood Defences 2022
- Derbyshire County and Derby City Boundary

EA Flood Map for Planning

- Flood Zone 2
- Flood Zone 3

Notes
 This drawing may be used only for the purpose intended.

Drawing Status
DRAFT

Drawing Title
**DERBYSHIRE COUNTY AND
 DERBY CITY
 - FMfP - INSET 7**

Client

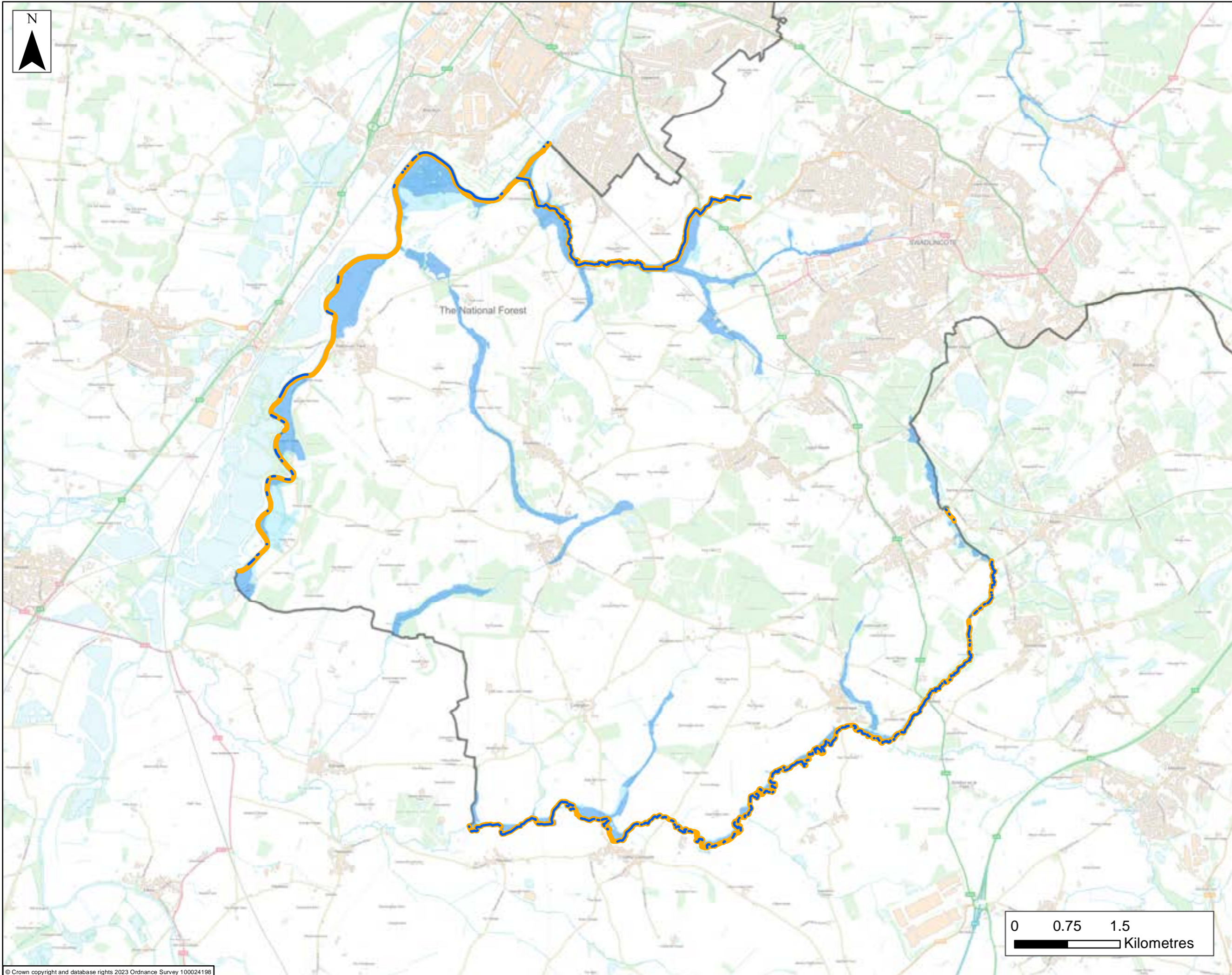
Scale at A3 **1:50,000**

Drawn	TM	Checker	HW
Approver	RG	Date	02/03/2023

AECOM
 AECOM
 5th Floor
 1 New York Street
 Manchester
 M1 4HD
 Tel: 0161 907 3500

AECOM

Drawing Number _____ Rev **1**



Job Title
**DERBYSHIRE LEVEL 1
 MINERAL SFRA**

Legend

- Main Rivers
- Flood Defences 2022
- Derbyshire County and Derby City Boundary

EA Flood Map for Planning

- Flood Zone 2
- Flood Zone 3

Notes
 This drawing may be used only for the purpose intended.

Drawing Status
DRAFT

Drawing Title
**DERBYSHIRE COUNTY AND
 DERBY CITY
 - FMfP - INSET 8**

Client

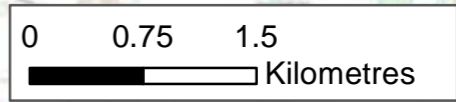
Scale at A3 **1:50,000**

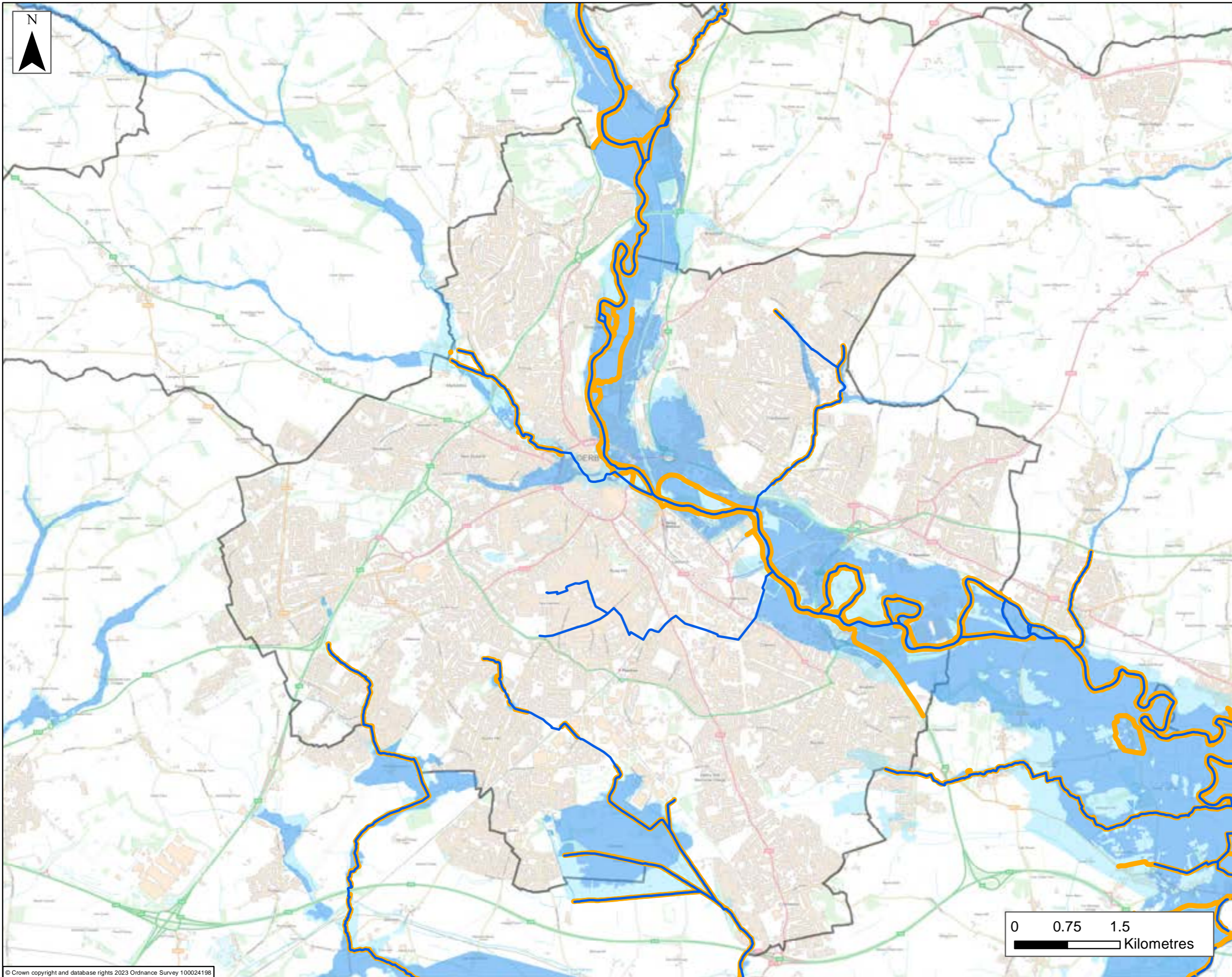
Drawn	TM	Checker	HW
-------	----	---------	----

Approver	RG	Date	02/03/2023
----------	----	------	------------

AECOM
 AECOM
 5th Floor
 1 New York Street
 Manchester
 M1 4HD
 Tel: 0161 907 3500

Drawing Number		Rev	1
----------------	--	-----	----------





Job Title
DERBYSHIRE LEVEL 1 MINERAL SFRA

Legend

- Main Rivers
- Flood Defences 2022
- Derbyshire County and Derby City Boundary

EA Flood Map for Planning

- Flood Zone 2
- Flood Zone 3

Notes
This drawing may be used only for the purpose intended.

Drawing Status
DRAFT

Drawing Title
DERBYSHIRE COUNTY AND DERBY CITY - FMfP - INSET 9

Client

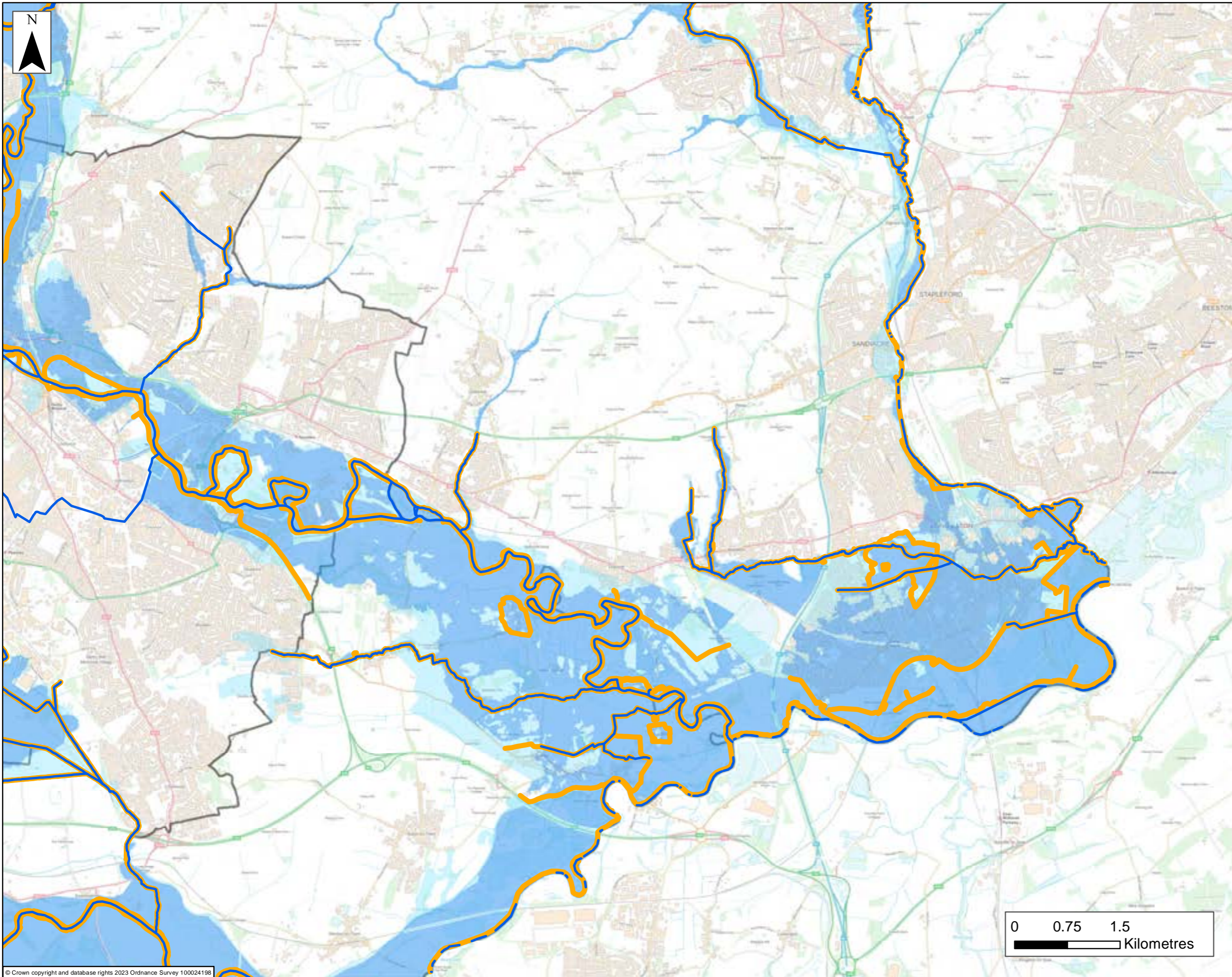
Scale at A3 **1:50,000**

Drawn	TM	Checker	HW
Approver	RG	Date	02/03/2023


AECOM
 AECOM
 5th Floor
 1 New York Street
 Manchester
 M1 4HD
 Tel: 0161 907 3500

AECOM

Drawing Number	Rev
	1



Job Title
**DERBYSHIRE LEVEL 1
MINERAL SFRA**



Legend

- Main Rivers
- Flood Defences 2022
- Derbyshire County and Derby City Boundary



EA Flood Map for Planning

- Flood Zone 2
- Flood Zone 3

Notes
This drawing may be used only for the purpose intended.

Drawing Status
DRAFT

Drawing Title
**DERBYSHIRE COUNTY AND
DERBY CITY
- FMfP - INSET 10**

Client



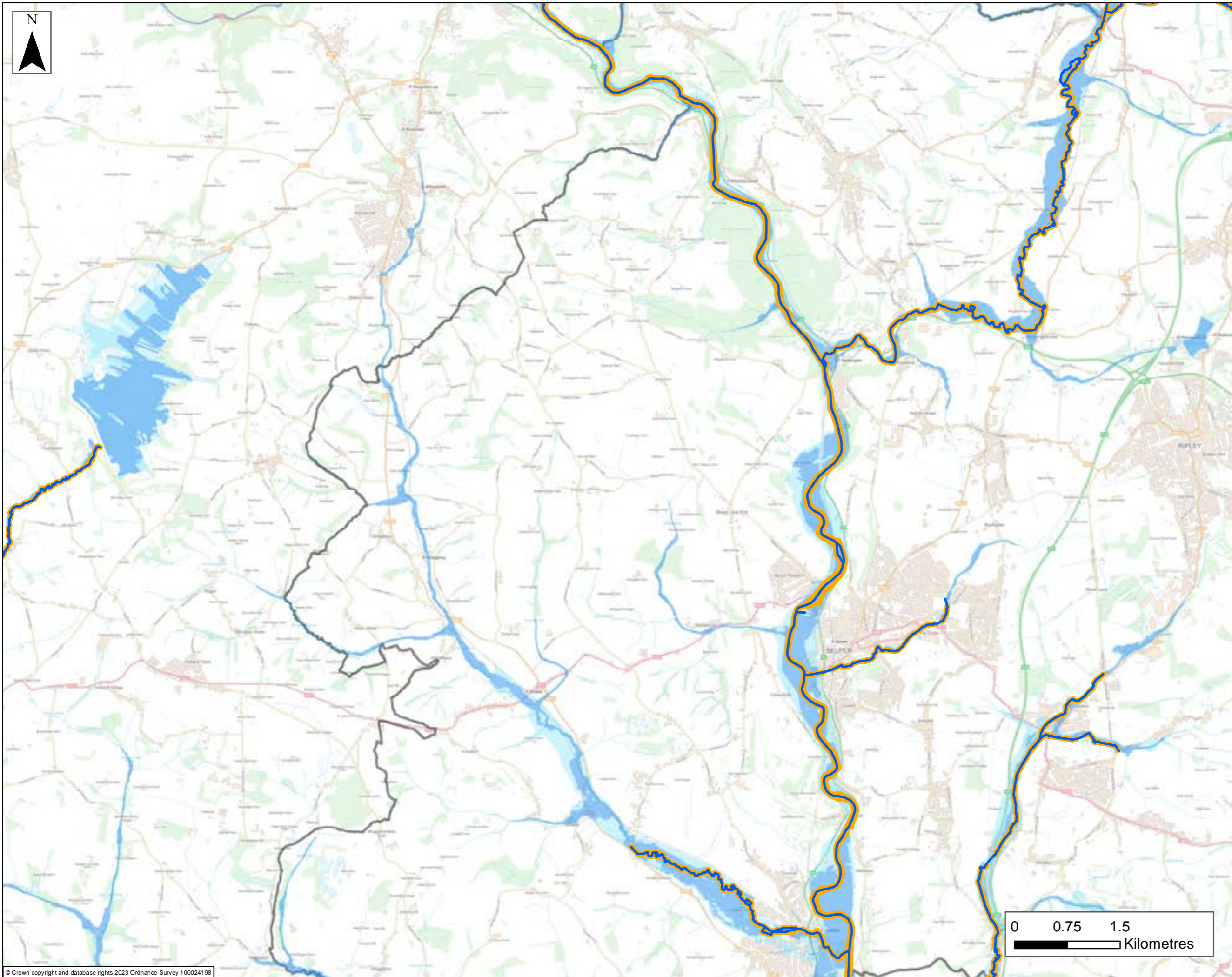
Scale at A3 **1:50,000**

Drawn	TM	Checker	HW
Approver	RG	Date	02/03/2023


AECOM
 AECOM
 5th Floor
 1 New York Street
 Manchester
 M1 4HD
 Tel: 0161 907 3500

AECOM

Drawing Number _____ Rev **1**



Job Title
**DERBYSHIRE LEVEL 1
MINERAL SFRA**



Legend

- Main Rivers
- Flood Defences 2022
- Derbyshire County and Derby City Boundary



EA Flood Map for Planning

- Flood Zone 2
- Flood Zone 3

Notes
This drawing may be used only for the purpose intended.

Drawing Status
DRAFT

Drawing Title
**DERBYSHIRE COUNTY AND
DERBY CITY
- FMfP - INSET 11**

Client



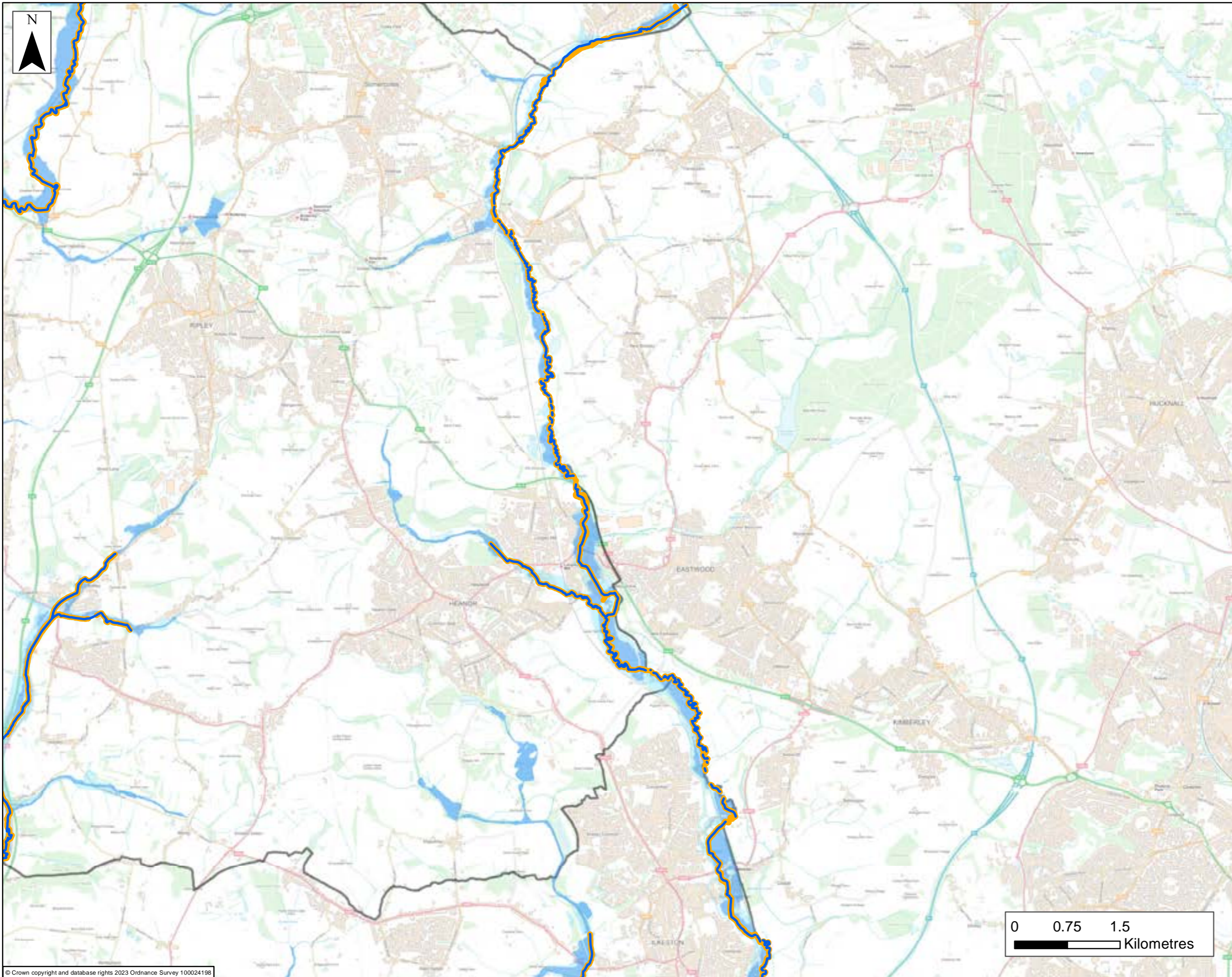
Scale at A3 **1:50,000**

Drawn	TM	Checker	HW
Approver	RG	Date	02/03/2023


AECOM
 AECOM
 5th Floor
 1 New York Street
 Manchester
 M1 4HD
 Tel: 0161 907 3500

AECOM

Drawing Number _____ Rev **1**



Job Title
**DERBYSHIRE LEVEL 1
 MINERAL SFRA**



Legend

- Main Rivers
- Flood Defences 2022
- Derbyshire County and Derby City Boundary


EA Flood Map for Planning

- Flood Zone 2
- Flood Zone 3

Notes
 This drawing may be used only for the purpose intended.

Drawing Status
DRAFT

Drawing Title
**DERBYSHIRE COUNTY AND
 DERBY CITY
 - FMfP - INSET 12**

Client


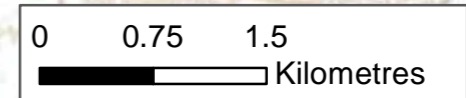
Scale at A3 **1:50,000**

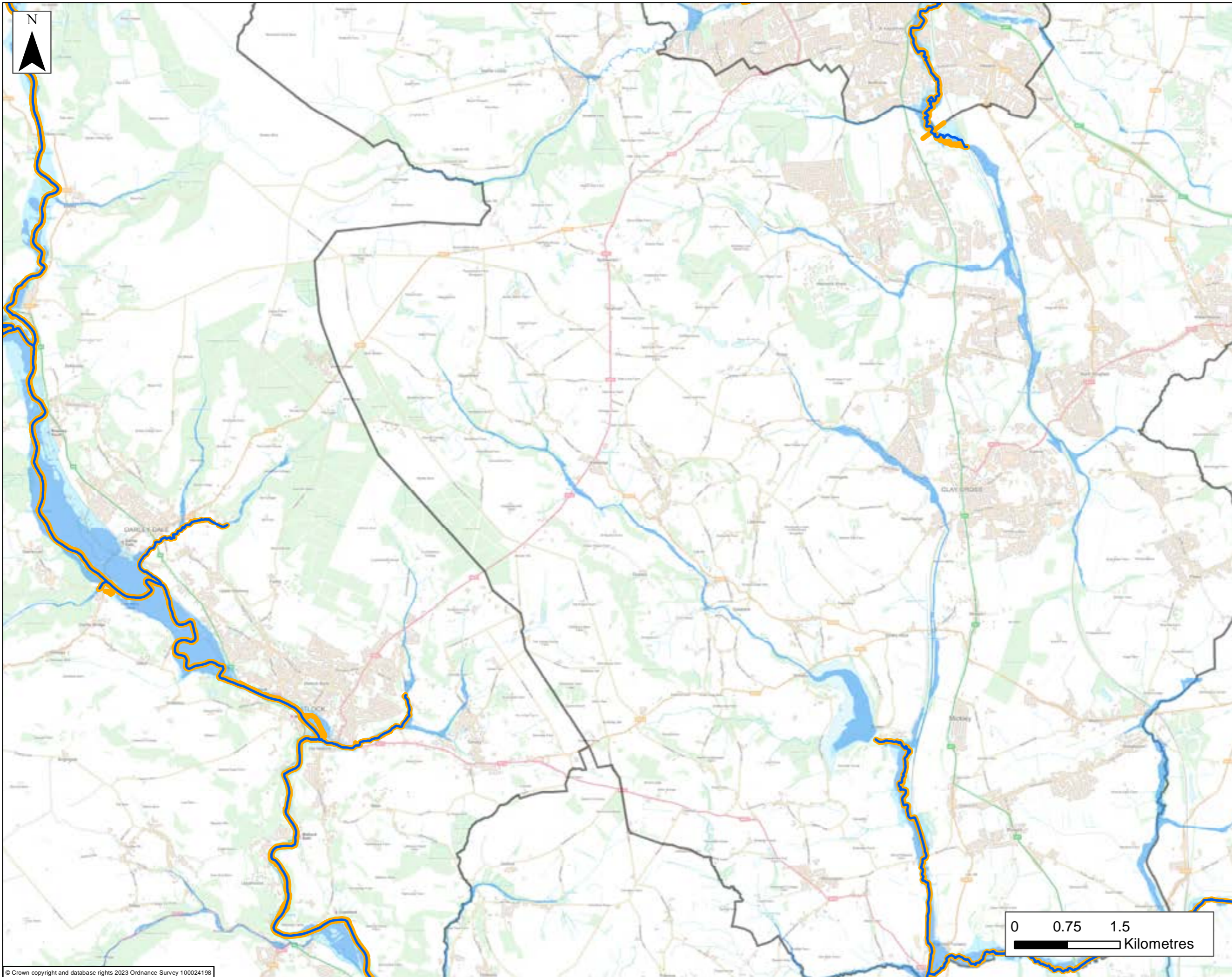
Drawn	TM	Checker	HW
Approver	RG	Date	02/03/2023

AECOM
 AECOM
 5th Floor
 1 New York Street
 Manchester
 M1 4HD
 Tel: 0161 907 3500


AECOM

Drawing Number	Rev
	1










Job Title
DERBYSHIRE LEVEL 1 MINERAL SFRA



Legend

-  Main Rivers
-  Flood Defences 2022
-  Derbyshire County and Derby City Boundary



EA Flood Map for Planning

-  Flood Zone 2
-  Flood Zone 3

Notes
 This drawing may be used only for the purpose intended.

Drawing Status
DRAFT

Drawing Title
DERBYSHIRE COUNTY AND DERBY CITY - FMfP - INSET 13

Client
 

Scale at A3 **1:50,000**

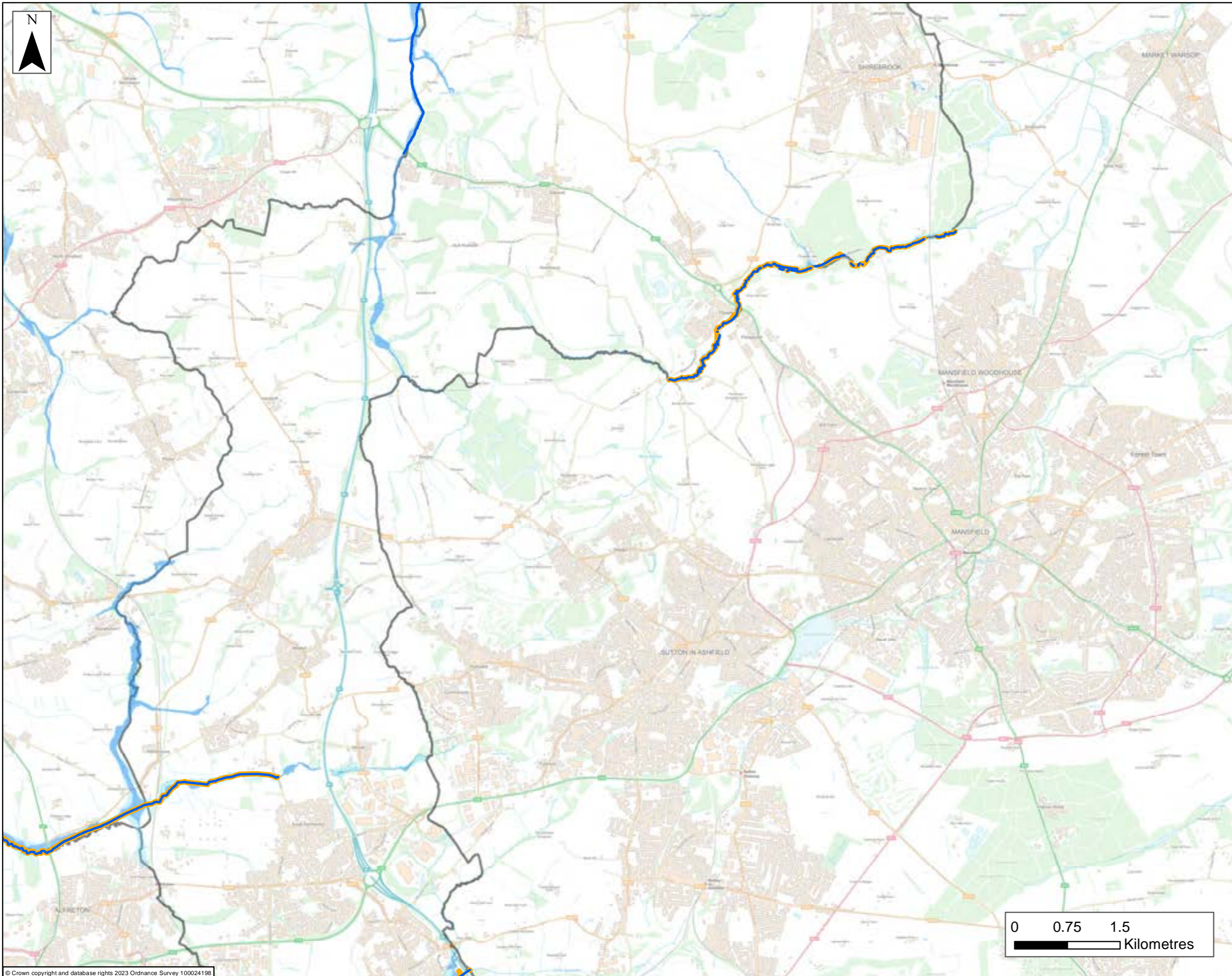
Drawn	TM	Checker	HW
Approver	RG	Date	02/03/2023

AECOM
 AECOM
 5th Floor
 1 New York Street
 Manchester
 M1 4HD
 Tel: 0161 907 3500

AECOM

Drawing Number _____ Rev **1**

© Crown copyright and database rights 2023 Ordnance Survey 100024198



Job Title
**DERBYSHIRE LEVEL 1
 MINERAL SFRA**

Legend

- Main Rivers
- Flood Defences 2022
- Derbyshire County and Derby City Boundary

EA Flood Map for Planning

- Flood Zone 2
- Flood Zone 3

Notes
 This drawing may be used only for the purpose intended.

Drawing Status
DRAFT

Drawing Title
**DERBYSHIRE COUNTY AND
 DERBY CITY
 - FMfP - INSET 14**

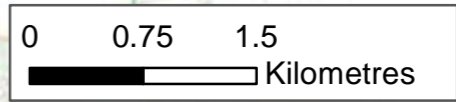
Client

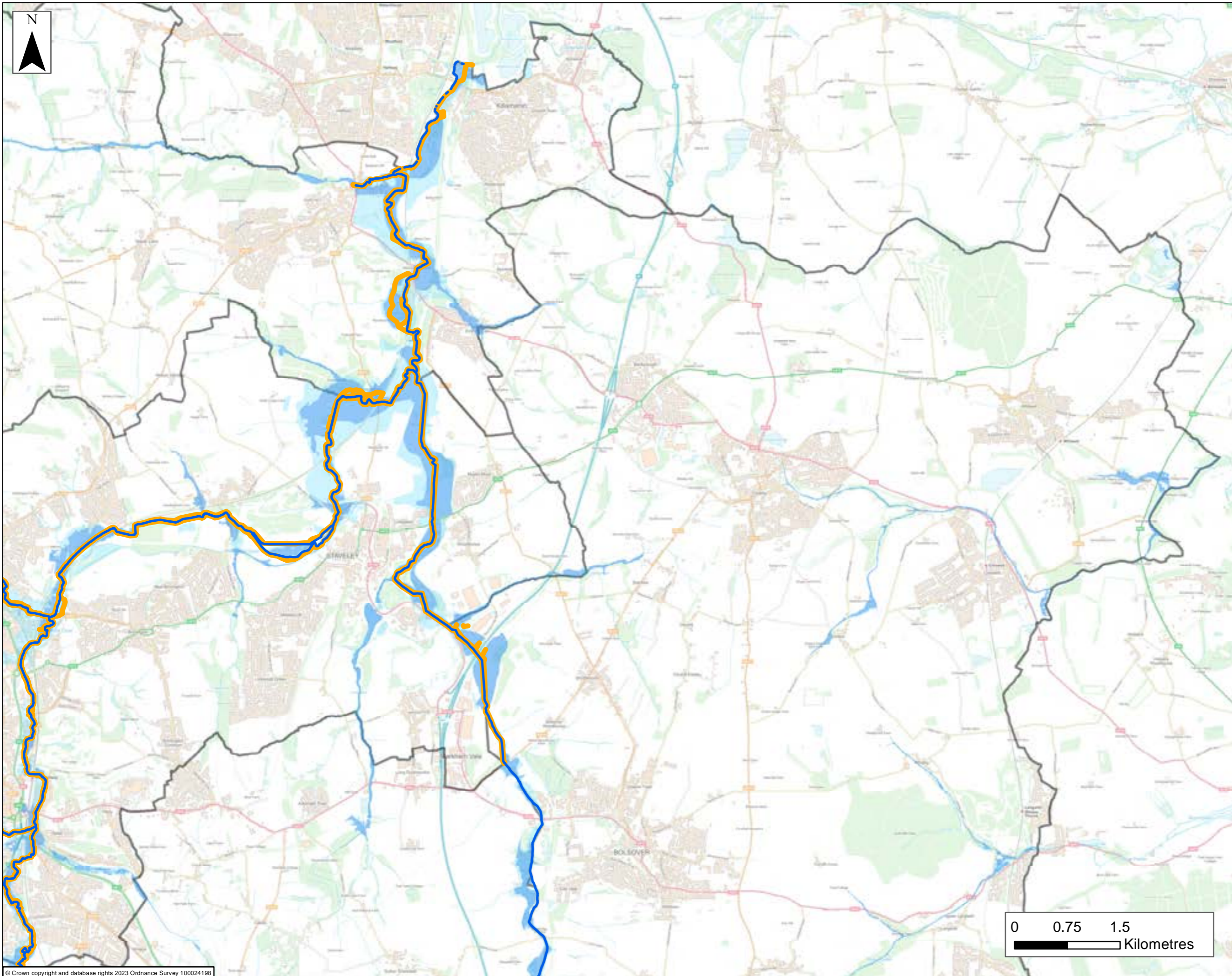
Scale at A3 **1:50,000**

Drawn	TM	Checker	HW
Approver	RG	Date	02/03/2023


AECOM
 AECOM
 5th Floor
 1 New York Street
 Manchester
 M1 4HD
 Tel: 0161 907 3500

Drawing Number _____ Rev **1**










Job Title
**DERBYSHIRE LEVEL 1
 MINERAL SFRA**



Legend

-  Main Rivers
-  Flood Defences 2022
-  Derbyshire County and Derby City Boundary



EA Flood Map for Planning

-  Flood Zone 2
-  Flood Zone 3

Notes
 This drawing may be used only for the purpose intended.

Drawing Status
DRAFT

Drawing Title
**DERBYSHIRE COUNTY AND
 DERBY CITY
 - FMfP - INSET 15**

Client
 

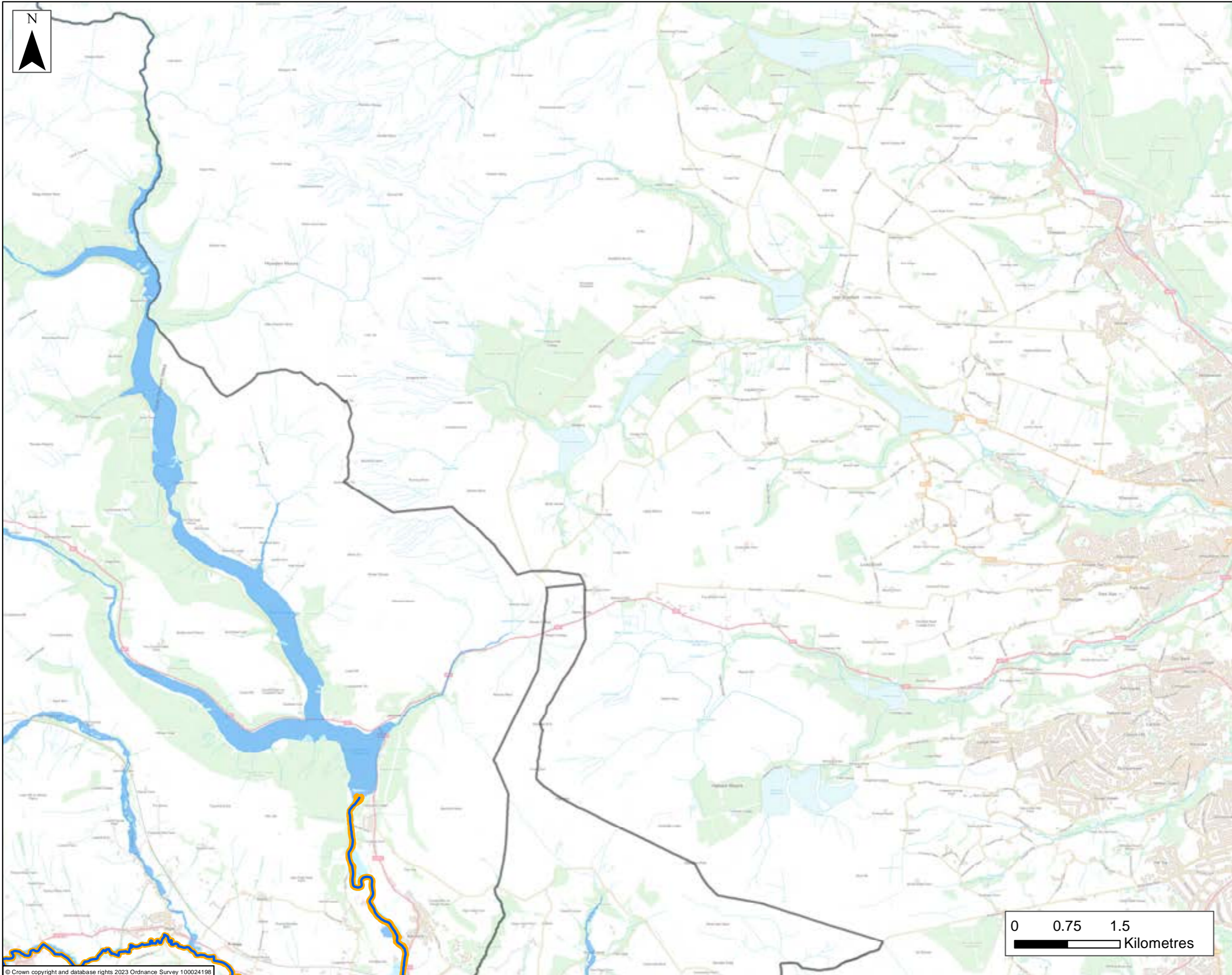
Scale at A3 **1:50,000**

Drawn	TM	Checker	HW
Approver	RG	Date	02/03/2023


AECOM
 AECOM
 5th Floor
 1 New York Street
 Manchester
 M1 4HD
 Tel: 0161 907 3500

AECOM




Drawing Number _____ Rev **1**





Job Title
**DERBYSHIRE LEVEL 1
MINERAL SFRA**



Legend

-  Main Rivers
-  Flood Defences 2022
-  Derbyshire County and Derby City Boundary



EA Flood Map for Planning

-  Flood Zone 2
-  Flood Zone 3

Notes
This drawing may be used only for the purpose intended.

Drawing Status
DRAFT

Drawing Title
**DERBYSHIRE COUNTY AND
DERBY CITY
- FMfP - INSET 16**

Client



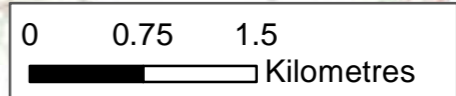
Scale at A3 **1:50,000**

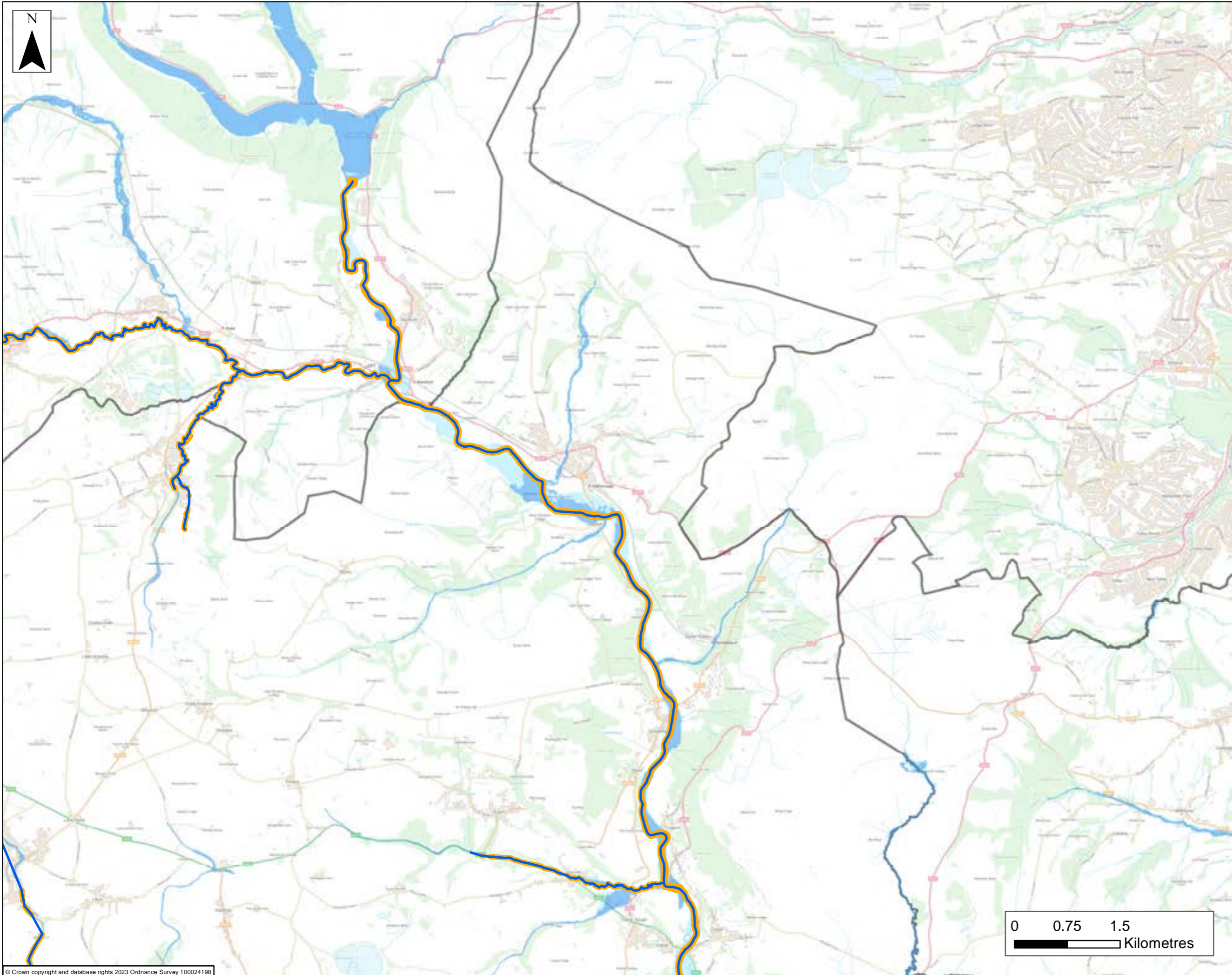
Drawn	TM	Checker	HW
Approver	RG	Date	02/03/2023

AECOM
 AECOM
 5th Floor
 1 New York Street
 Manchester
 M1 4HD
 Tel: 0161 907 3500


AECOM

Drawing Number	Rev
	1





Job Title
**DERBYSHIRE LEVEL 1
 MINERAL SFRA**



Legend

- Main Rivers
- Flood Defences 2022
- Derbyshire County and Derby City Boundary



EA Flood Map for Planning

- Flood Zone 2
- Flood Zone 3

Notes
 This drawing may be used only for the purpose intended.

Drawing Status
DRAFT

Drawing Title
**DERBYSHIRE COUNTY AND
 DERBY CITY
 - FMfP - INSET 17**

Client



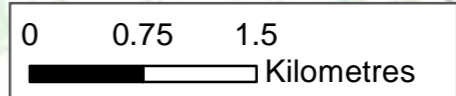
Scale at A3 **1:50,000**

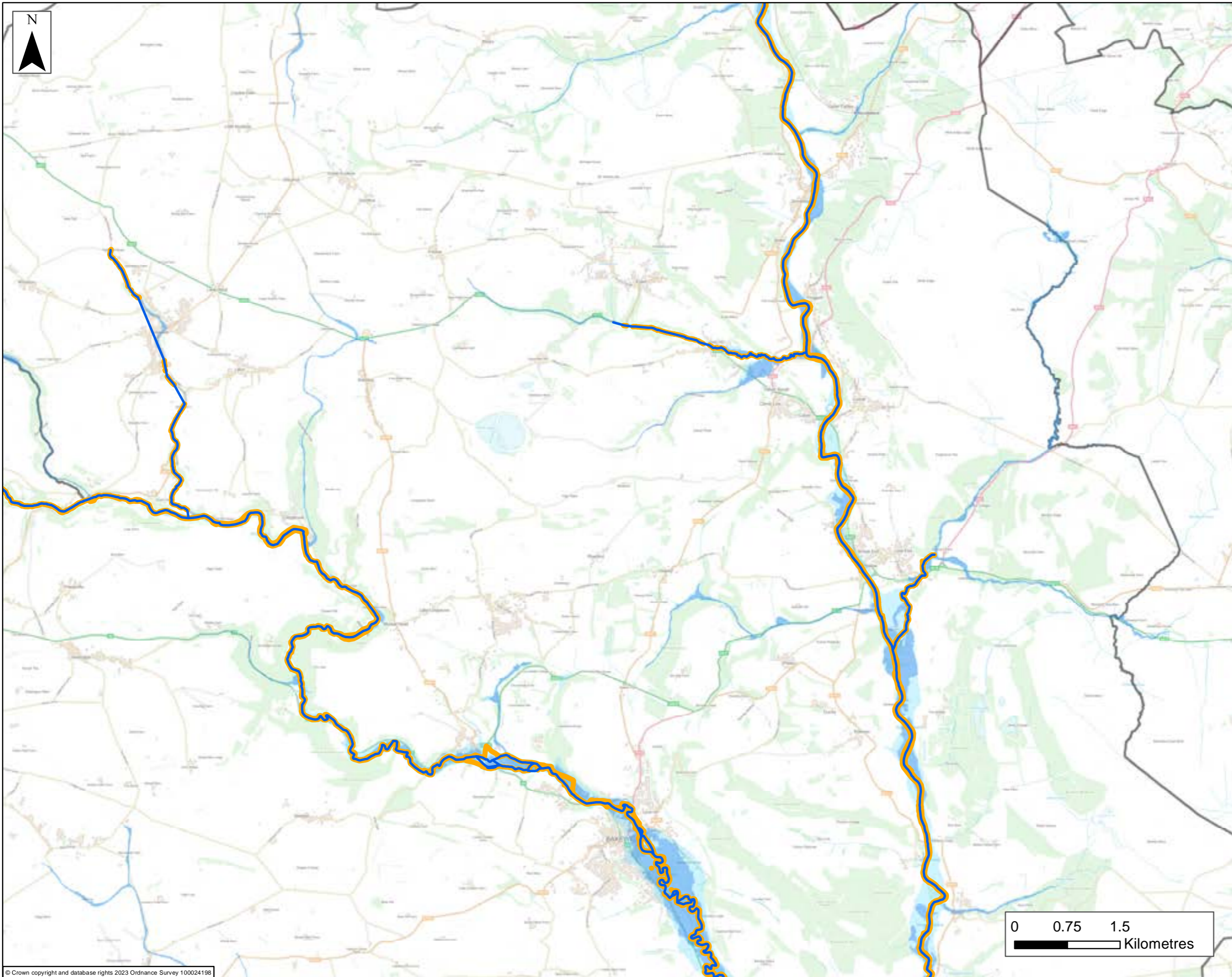
Drawn	TM	Checker	HW
Approver	RG	Date	02/03/2023

AECOM
 AECOM
 5th Floor
 1 New York Street
 Manchester
 M1 4HD
 Tel: 0161 907 3500


AECOM

Drawing Number _____ Rev
1





Job Title
**DERBYSHIRE LEVEL 1
 MINERAL SFRA**



Legend

- Main Rivers
- Flood Defences 2022
- Derbyshire County and Derby City Boundary



EA Flood Map for Planning

- Flood Zone 2
- Flood Zone 3

Notes
 This drawing may be used only for the purpose intended.

Drawing Status
DRAFT

Drawing Title
**DERBYSHIRE COUNTY AND
 DERBY CITY
 - FMfP - INSET 18**

Client



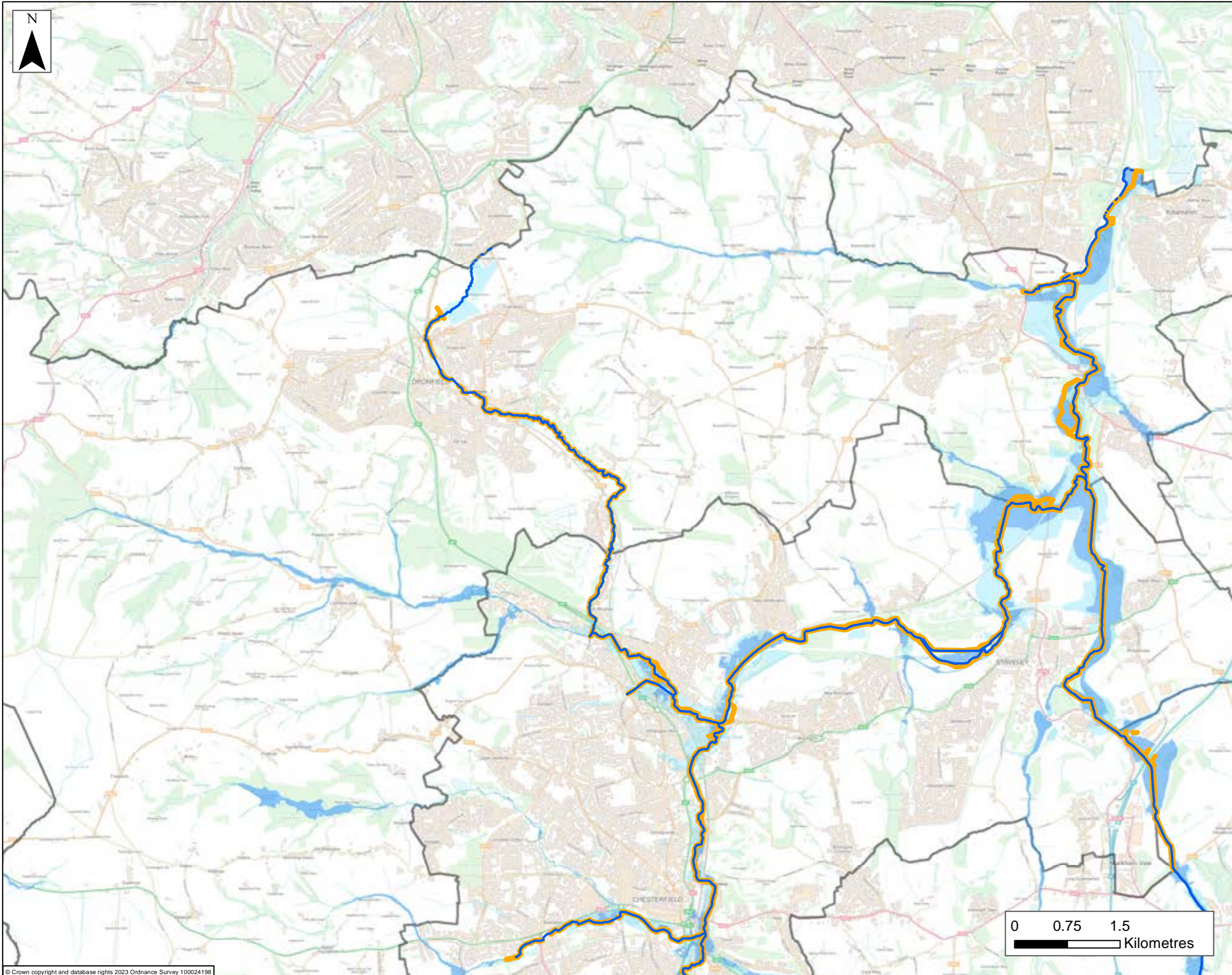
Scale at A3 **1:50,000**

Drawn	TM	Checker	HW
Approver	RG	Date	02/03/2023

AECOM
 AECOM
 5th Floor
 1 New York Street
 Manchester
 M1 4HD
 Tel: 0161 907 3500

AECOM

Drawing Number _____ Rev **1**



Job Title
DERBYSHIRE LEVEL 1 MINERAL SFRA

Legend

- Main Rivers
- Flood Defences 2022
- Derbyshire County and Derby City Boundary

EA Flood Map for Planning

- Flood Zone 2
- Flood Zone 3

Notes
This drawing may be used only for the purpose intended.

Drawing Status
DRAFT

Drawing Title
DERBYSHIRE COUNTY AND DERBY CITY - FMfP - INSET 19

Client

Scale at A3 **1:50,000**

Drawn	TM	Checker	HW
Approver	RG	Date	02/03/2023

AECOM
 AECOM
 5th Floor
 1 New York Street
 Manchester
 M1 4HD
 Tel: 0161 907 3500

AECOM

Drawing Number	Rev
	1

